



Statement of Environmental Effects

Kosciuszko Flow Trail World Cup Node

Thredbo Alpine Resort
Kosciuszko National Park, NSW

October 2023



Department of Planning
and Environment

Issued under the Environmental Planning and Assessment Act 1979

Approved Application No DA 23/14875

Granted on the 19 December 2023

Signed Z Derbyshire

Sheet No 1 of 4

Kosciuszko Thredbo Pty Ltd
1 Friday Drive, Thredbo, New South
Wales 2625
www.thredbo.com.au

Document Control

Revision	Date	Revision Type	Author	Approved by
A	18.10.2023	Draft	C.Chalk	K.Delpit
0	20.10.2023	Final	C.Chalk	K.Delpit

Contents

1	Introduction	5
1.1	Supporting Documentation	5
2	Site Context and Analysis	6
2.1	Regional Context	6
2.2	Local Context	6
2.3	Zoning	6
2.4	Present and Previous Land Uses	6
3	Project Description	9
3.1	Background	9
3.1.1	Kosciuszko Flow Trail	9
3.1.2	Context for Development	9
3.2	Purpose of Development	10
3.3	Overview of Trail	10
3.4	Trail Design and Construction Techniques	16
3.4.1	Trail Options Analysis	16
3.4.2	MTB Trail Design and Construction Techniques	22
3.5	Construction Activities	25
3.6	Operational Activities	25
3.7	Construction Management Details	26
3.7.1	Timing	26
3.7.2	Flexible Construction Corridor	26
3.7.3	Trail Corridor	26
3.7.4	Site Access	27
3.7.5	Construction Materials	27
3.7.6	Machinery, Plant and Equipment	27
3.7.7	Stockpile sites	27
3.7.8	Site Facilities and Temporary Structures	27
4	Legislation, Policies, Plans and Guidelines	28
4.1	Legislative Review	28
4.2	Planning Framework	29
4.2.1	Environmental Planning and Assessment Act 1979	29
4.2.2	Precincts – Regional SEPP	30
4.3	Integrated Development	33

4.4	Plans, Policies and Guidelines.....	34
4.4.1	South East and Tablelands Regional Plan 2036	34
4.4.2	Snowy Mountains Special Activation Precinct Master Plan.....	34
4.4.3	Kosciuszko National Park Plan of Management.....	34
4.4.4	Kosciuszko National Park Cycling Strategy 2017	35
4.4.5	Geotechnical Policy Kosciuszko Alpine Resorts	35
4.4.6	Guidelines	36
5	Assessment Method	36
5.1	Desktop Assessment	36
5.2	Technical Assessments.....	37
5.2.1	Flora and Fauna Assessment.....	37
6	Impact Assessment	37
6.1	Land.....	37
6.1.1	Topography	37
6.1.2	Soils and Disturbance.....	37
6.1.3	Land Use.....	37
6.2	Water	37
6.3	Biodiversity	38
6.4	Heritage.....	38
6.4.1	European Heritage	38
6.4.2	Aboriginal Cultural Heritage.....	40
6.5	Landscape Character and Visual Amenity.....	41
6.6	Traffic and Access.....	41
6.6.1	Construction Access	41
6.6.2	Operational Access.....	41
6.7	Air and Noise.....	42
6.7.1	Air Quality	42
6.7.2	Noise	42
6.8	Socio-Economic.....	42
6.9	Matters of National Environmental Significance	42
6.10	Waste	43
7	Mitigation and Management Measures	44
8	Conclusion.....	47
9	References	48
10	Acronyms and Abbreviations	50

11	Appendices.....	51
Appendix A	IMBA Trail Difficulty Rating System	52
Appendix B	Trail Design and Construction Techniques.....	53
Appendix C	Standard Signage Plans	56
Appendix D	Desktop Search Results.....	58
Appendix E	Biodiversity Development Assessment Report.....	59
Appendix F	Site Environmental Management Plan	60

Figures

Figure 1: Regional Site Context.....	7
Figure 2: Project Location	8
Figure 3: Site Photo Points.....	11
Figure 4: Site Constraints in the Locality.....	17
Figure 5: Evidence of trail erosion on Flow Trail, Supertrail ski run. Photo taken October 2023.	18
Figure 6: Evidence of trail degradation on Flow Trail, Supertrail ski run. Photo taken October 2023.	18
Figure 7: Evidence of sheet erosion on ski slope, Flow Trail, Supertrail ski run. Photo taken October 2023.	19
Figure 8: Evidence of trail erosion on Flow Trail, Milk Run ski run. Photo taken October 2023.	19
Figure 9: Evidence of trail erosion on groomed Milk Run ski run. Photo taken October 2023.	20
Figure 10: Evidence of trail quality when located off groomed ski run. Photo taken of Flow trail on the skiers left of Milk Run. Photo taken October 2023.	20
Figure 11: Example of trail quality of berm on steep section of Cannonball trail within the native vegetation post winter. The fallen leaf litter/debris protects the trail tread from erosion. Evident erosion is better managed through natural features vs treeless disturbed ski slopes. Photo taken 10 October 2023.	21
Figure 12: Example of Sidewinder trail within the native vegetation. The fallen leaf litter/debris protects the trail tread during winter. Evident erosion is better managed through natural features vs treeless disturbed ski slopes. Photo taken 10 October 2023.	21
Figure 13: Geotechnical Policy, NSW Planning Portal Spatial Viewer (NSW Government 2023a).....	36
Figure 14: Waterfront Land Review	38

Tables

Table 1: Description and Site Photos	12
Table 3: Trail Design.....	22
Table 4: Summary of Construction Techniques	23
Table 5: Legislative Review	28
Table 4: Significant Impact Assessment – Australian Alps National Parks and Reserves (AANP).....	39
Table 9: Summary of MNES	43

Executive Summary

Summary of the Development Application	
Development Proposal	<p>This Statement of Environmental Effects (SEE) has been prepared to support the Development Application (DA) for the Kosciuszko Flow Trail World Cup Node (the Development) within Thredbo Alpine Resort.</p> <p>This application is seeking approval for the following works:</p> <ul style="list-style-type: none"> • Vegetation clearing; • Earthworks; • Construction of mountain bike trail; and • Rehabilitation works.
Site Details	Lot Description: Lot 876/DP 1243112
	Location within resort: Upper Supertrail and Catwalk ski runs.
	Zoning: Kosciuszko National Park (C1: National Parks and Nature Reserves)
Applicant	Kosciuszko Thredbo Pty Ltd
Key Planning Considerations	<p>The proposed development is subject to the requirements of the <i>State Environmental Planning Policy (Precincts – Regional) 2021</i> (Precincts – Regional SEPP). As such, the Department of Planning and Environment (DPE) Minister for Planning is the consent authority for the DA.</p> <p>The Development has been assessed against the relevant requirements of the <i>Environment Protection and Biodiversity Conservation Act 1999</i> (Cth) (EPBC Act), <i>Environmental Planning and Assessment Act 1979</i> (EP&A Act), <i>National Parks and Wildlife Act 1974</i> (NPW Act), <i>Biodiversity Conservation Act 2016</i> (BC Act), <i>Water Management Act 2000</i> (WM Act) and associated statutory instruments.</p>
Key Environmental Matters	<p>The Development is not located within waterfront land.</p> <p>The Development is considered to have low potential to impact on unrecorded Aboriginal objects or sites.</p> <p>The Development will require the clearing or further modification of 0.07 ha of native vegetation. To meet offset obligations under the BOS, a payment of two (2) ecosystem offset credits and four (4) species credits is required to offset the unavoidable impacts to the vegetation and fauna habitats present within the Development footprint.</p> <p>The Development will not cause any significant adverse impacts to the surrounding landscape characteristics or visual amenity. The Development will have positive impacts on the existing social and economic environment through the provision of a sustainable trail section which can be experienced by a range of mountain bikers of varying ability.</p> <p>Following consideration of the MNES Significant Impact Guidelines, it is concluded that the Development is unlikely to have a significant impact on any MNES or Commonwealth land, and a referral to the Commonwealth Environment Minister is therefore not recommended.</p>

1 Introduction

This Statement of Environmental Effects (SEE) has been prepared to support the Development Application (DA) for the Kosciuszko Flow Mountain Bike Trail, World Cup Node (hereinafter referred to as the Development). The Applicant for the DA is Kosciuszko Thredbo Pty Ltd (KT) (ABN 95 000 139 015).

This application is seeking approval for the following works:

- Vegetation clearing;
- Earthworks;
- Construction of mountain bike trail; and
- Rehabilitation works.

The site is located within Thredbo Alpine Resort (Thredbo), within Kosciuszko National Park (KNP), approximately 35 kilometres (km) south-west of Jindabyne, New South Wales (NSW).

Development in NSW alpine resort areas is governed by the *State Environmental Planning Policy (Precincts – Regional) 2021* (Precincts – Regional SEPP). The Department of Planning and Environment (DPE) Minister for Planning is the consent authority for development in the alpine resort areas under Part 4 of the *Environmental Planning and Assessment Act 1979* (EP&A Act). This SEE has been prepared in accordance with the relevant statutory requirements.

The Development is not integrated development.

The purpose of this SEE is to:

- describe the proposed development in relation to the existing environment;
- evaluate the proposed development against the relevant statutory planning framework; and
- assess the following key issues in relation to the proposed development –
 - the impacts of the development on the natural, human and built environment and how these impacts have been identified
 - mitigation and management measures that will be taken to protect the environment or to reduce expected environmental harm
 - any specific matters identified by the Secretary of DPE.

1.1 Supporting Documentation

Document	Title	Author / Prepare by	Document Reference
BDAR	Proposed Flow Trail World Cup Node, Thredbo Alpine Resort, Biodiversity Development Assessment Report	Eco Logical Australia Pty Ltd	2
SEMP	Site Environmental Management Plan, Flow Trail World Cup Node	Kosciuszko Thredbo Pty Ltd	0
Cost of Works	Cost Estimate Report, Flow Trail World Cup Node	Kosciuszko Thredbo Pty Ltd	13 October 2023

2 Site Context and Analysis

2.1 Regional Context

The Development site is located in Thredbo, within the southern part of KNP, approximately 30 km south-west of Jindabyne in the Snowy Monaro Regional Local Government Area (LGA) (refer **Figure 1**).

2.2 Local Context

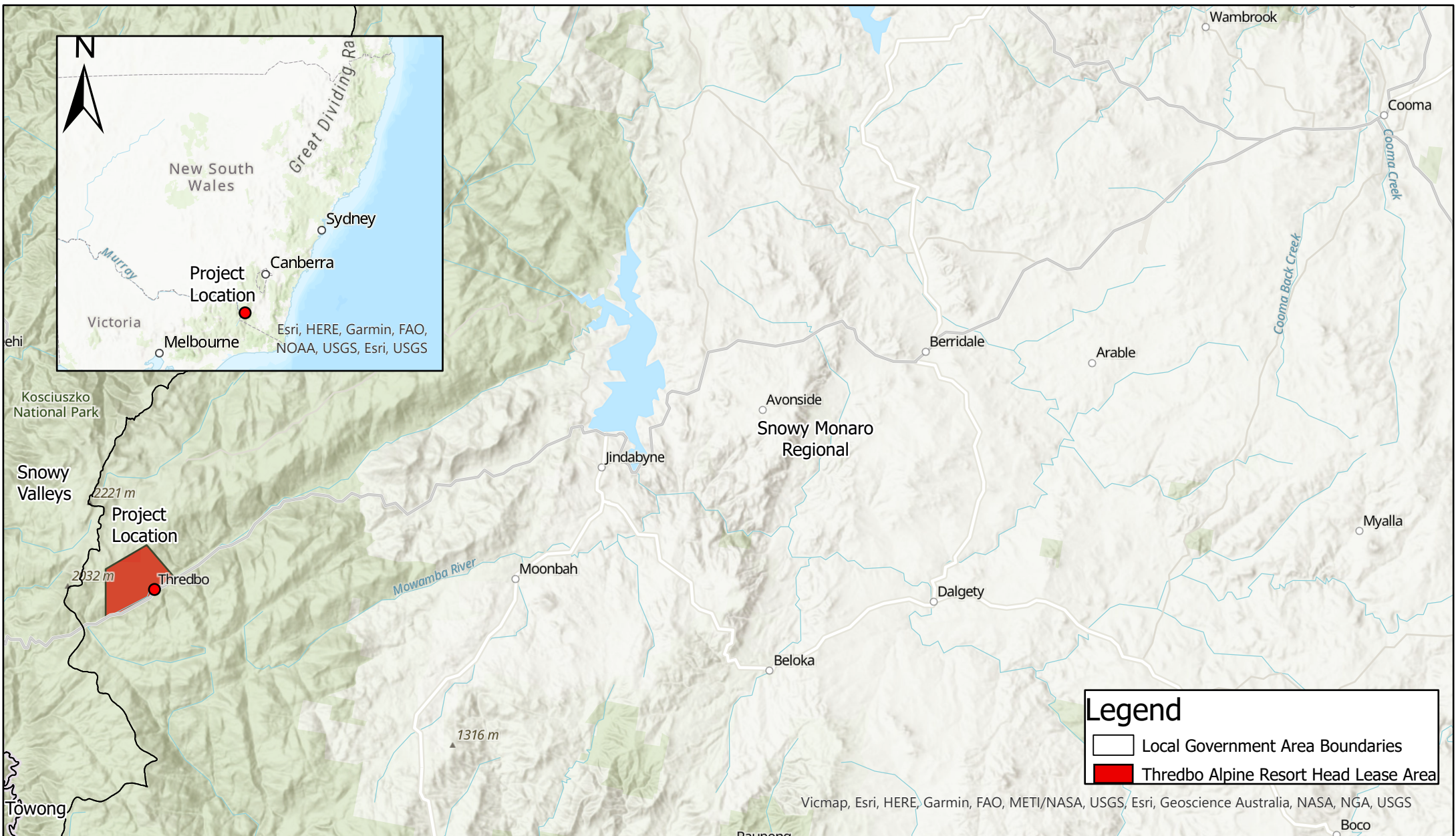
The Development is located approximately 266 m southeast of Kareela Hutte, within remnant native vegetation between the Upper Supertrail and Catwalk ski runs. The site is located on land formally described as Lot 876 DP1243112 (**Figure 2**).

2.3 Zoning

The site is zoned as C1 – National Parks and Nature Reserves under the *Snowy River Local Environmental Plan 2013* (NSW Government 2023a).

2.4 Present and Previous Land Uses

The Development site comprises native vegetation. The site is surrounded by ski runs, mountain bike trails, snowmaking infrastructure and access tracks.



Scale: 1:305,832

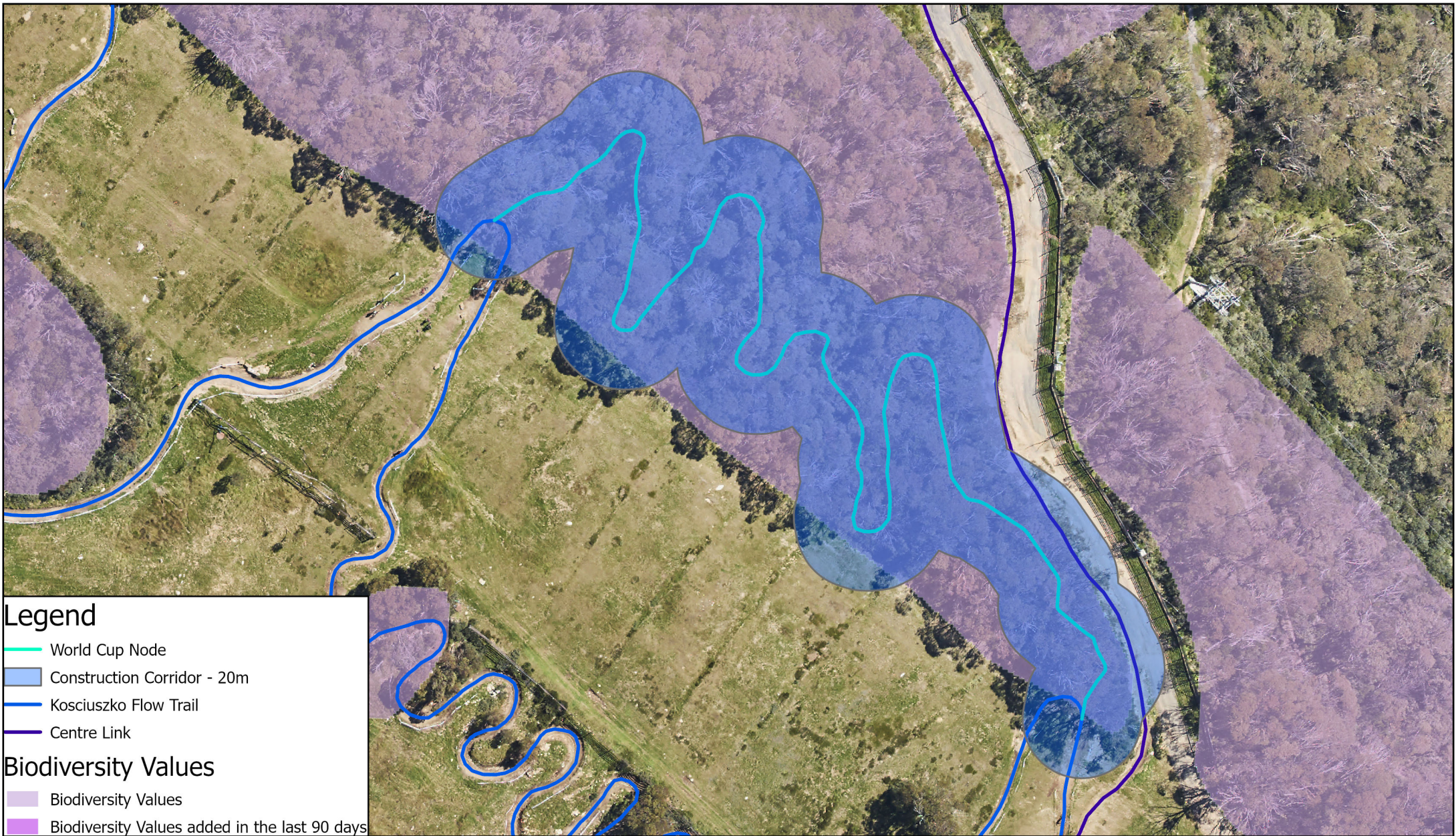
3 1.5 0 3 6 9 12 Kilometers

Map Projection: Universal Transverse Mercator
Horizontal Datum: GDA 2020
Grid: GDA 2020 MGA Zone 55



FIGURE 1: REGIONAL SITE CONTEXT

Revision: A
Date: 7/06/2022
Produced By: KO



Legend

- World Cup Node
- Construction Corridor - 20m
- Kosciuszko Flow Trail
- Centre Link

Biodiversity Values

- Biodiversity Values
- Biodiversity Values added in the last 90 days

Scale: 1:853

0 5 10 20 30 40
Meters

Map Projection: Universal Transverse Mercator
Horizontal Datum: GDA 2020
Grid: GDA 2020 MGA Zone 55



SITE PLAN

Project: Kosciuszko Flow Trail
World Cup Node

Revision: 2

Date: 16/10/2023

Produced By: BB

3 Project Description

3.1 Background

Thredbo has long been associated with mountain biking in the Snowy Mountains regions of NSW. As Australia's premier biking destination with lift accessed gravity trails, Thredbo has continued to attract both recreational and competitive mountain bikers to the resort since the early 1990s. Each year KT hosts a series of competitions and events, such as the Cannonball Mountain Bike Festival, Gravity Series and Australian Mountain Biking Interschools.

3.1.1 Kosciuszko Flow Trail

The Kosciuszko Flow trail is one of Thredbo's intermediate trail, with an increased focus on flow in comparison to the Cannonball Downhill. The trail is 4 km in length and primarily gravity focussed, with some intermediate level technical sections. The Kosciuszko Flow Trail was first established in 2005 to cater to riders with less technical skill than required for the Cannonball Downhill. The trail was formally recognised through DA 8817. Further alterations to the trail alignment were carried out over summer 2017/18 under DA 8405, with the realignment of select corners and the construction of an overpass structure. In 2018, the construction of the N3 trail as a component of DA 8575, presented a more appropriate finishing alignment for the trail. A permanent link trail with an additional overpass structure was subsequently constructed in the 2018 (DA 9498) incorporating the N3 trail into the Flow Trail as the new alignment. The summer of 2019/20 saw further modification of the trail with the addition of the Little Beauty Jump Park as well as the realignment of a number of corners. The construction of Woody's also took place creating a hand cut technical section offering an alternate 700 m of trail through sub alpine woodland between the Supertrail and Meadows ski run. This construction was approved under DA 9999.

3.1.2 Context for Development

Thredbo's future trail construction is focused on improving trail sustainability, maintenance and rideability for existing trails while also designing new trails that promote these initiatives. This will be achieved by:

- Focusing on interconnecting the existing trail network by incorporating trails with nodes;
- Trying to avoid and move trails that cross open ski runs where possible; and
- Designing trails to avoid the requirement for knock down/rebuild.

Creating interconnecting trails or "nodes" on our existing network is beneficial in many ways, including:

- Better riding experience
 - Creating more lines for riders to use increases the enjoyment for the rider and gives KT the ability to have different skill level and trail styles on different nodes of the same trail.
 - Reduces the amount of traffic on busy sections of trail.
- Increases sustainability of the trail network and allows for more effective trail maintenance
 - With the growth of mountain biking as a sport KT have seen increased visitation to Thredbo in summer meaning the volume of traffic on our existing trail network is causing our trails to become worn out more quickly, and consequently in need of maintenance more often. By creating nodes we have the ability to close busy

sections for extended periods of time to complete necessary repairs and maintenance.

- Nodes allow us a safe way to maintain our trails more efficiently and effectively in turn increasing the sustainability of the trail. This is particularly important in steep areas where braking ruts become common, high traffic areas and areas that are difficult to access.
- Increases efficiency of emergency response
 - Interconnecting trails gives emergency response / patrollers the ability to close sections of trail and divert riders to other nodes when required. This in turn, allows for safer and more effective extraction of injured riders.

3.2 Purpose of Development

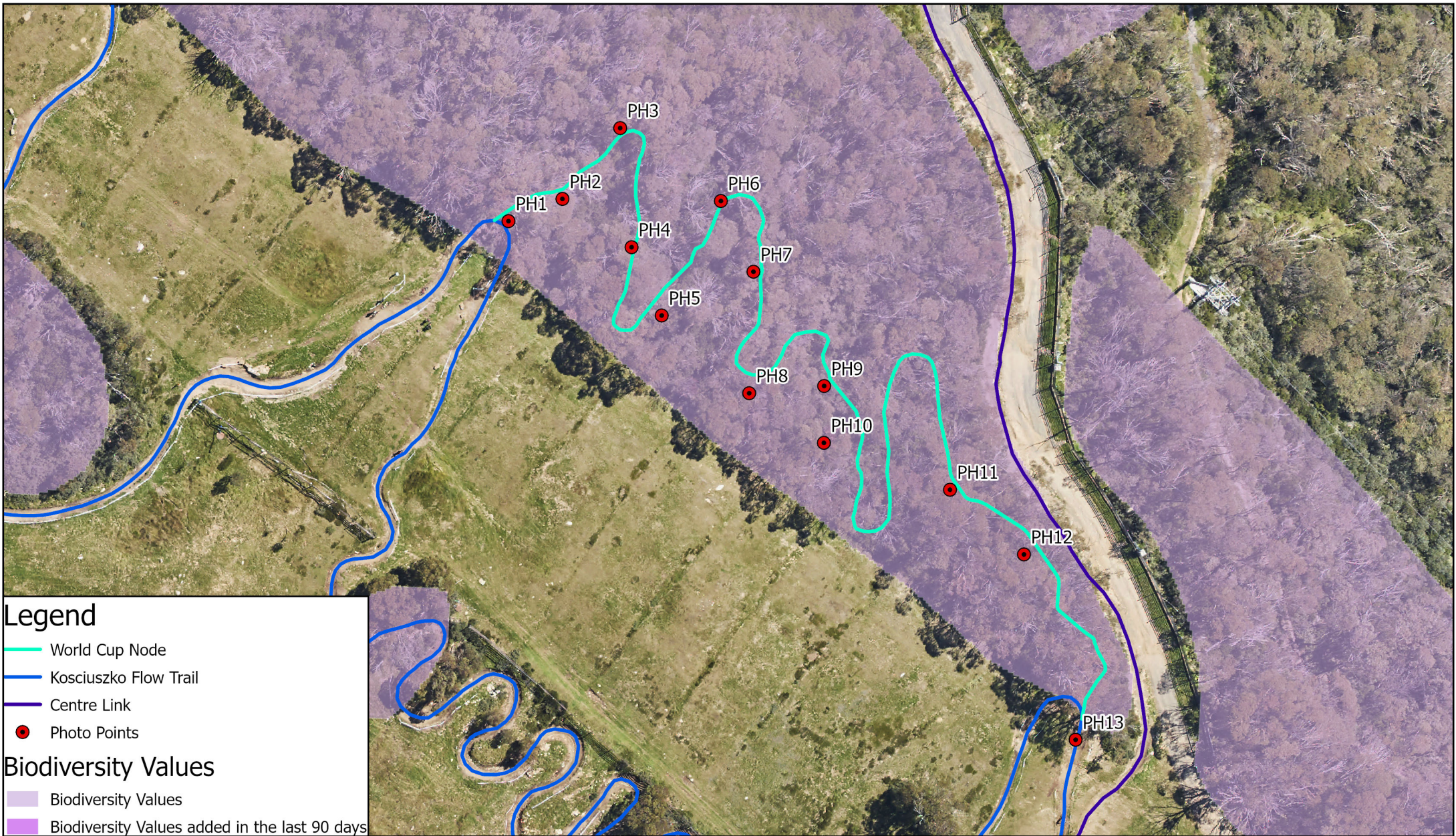
The purpose of the Development is to create a new interconnected trail (“node”) off the existing Kosciuszko Flow Trail adjacent to the World Cup Berms which are located on steep terrain on the skiers right of the Upper Supertrail groomed ski run.

This node is design to:

- Allow for a busy steep sections of the existing Flow Trail to be easier maintained;
 - due to the steep nature of this trail and high traffic on the current World Cup section it is difficult to maintain as KT cannot close it for extended maintenance periods (more than 2-3 days). Nodes allow trails to be closed indefinitely to facilitate maintenance increasing sustainability.
- Allow for safer emergency access and evacuation on a busy and hard to access trail; and
- Create a more interesting riding experience for users.

3.3 Overview of Trail

The trail commences in the native vegetation located on the skiers left of the Upper Supertrail ski run and terminates when it rejoins the existing Kosciuszko Flow trail above the Cat Walk exit ski run. Site photos and description of the trail is provided in **Table 1**. Site photos points are shown on **Figure 3**.




Legend

- World Cup Node
- Kosciuszko Flow Trail
- Centre Link
- Photo Points

Biodiversity Values

- Biodiversity Values
- Biodiversity Values added in the last 90 days

Scale: 1:853



Map Projection: Universal Transverse Mercator
Horizontal Datum: GDA 2020
Grid: GDA 2020 MGA Zone 55



PHOTO POINTS

Project: Kosciuszko Flow Trail
World Cup Node

Revision: 2

Date: 16/10/2023

Produced By: BB

Table 1: Description and Site Photos




Trail Description	Site Photos
<p>Photo 1: The trail commences at the berm on the skiers left of Upper Supertrail.</p>	
<p>Photo 2: The trail heads northeast following the contour of the slope into an opening between larger trees.</p>	
<p>Photo 3: The first berm is located within the shrubs between larger trees, and turns back towards Upper Supertrail ski run.</p>	

Photo 4: Trail heads towards Upper Supertrail ski run leading into 2nd berm avoiding the removal of large trees.



Photo 5: Trail heads northeast after exiting 2nd berm.



Photo 6: Trail heads northeast into 3rd berm before turning back towards Upper Supertrail ski run.



Photo 7: Trail descends south towards Upper Supertrial ski run.



Photo 8: Trail leads into 4th berm before heading northeast into 5th berm.



Photo 9: Trail exits berm descending southeast towards the edge of the Upper Supertrail ski run.



Photo 10: Trail descends through 6th and 7th berms towards the Cat Walk exit ski run.



Photo 11: Trail descends downhill towards the Cat Walk ski run exit onto the Upper Supertrail ski run.



Photo 12: Trail descends south-southeast adjacent to the Cat Walk Exit ski run towards existing berm on Kosciuszko Flow trail.



Photo 13: Trail enters low side of existing berm on Kosciuszko Flow trail on skiers left of Upper Supertrail ski run.



3.4 Trail Design and Construction Techniques

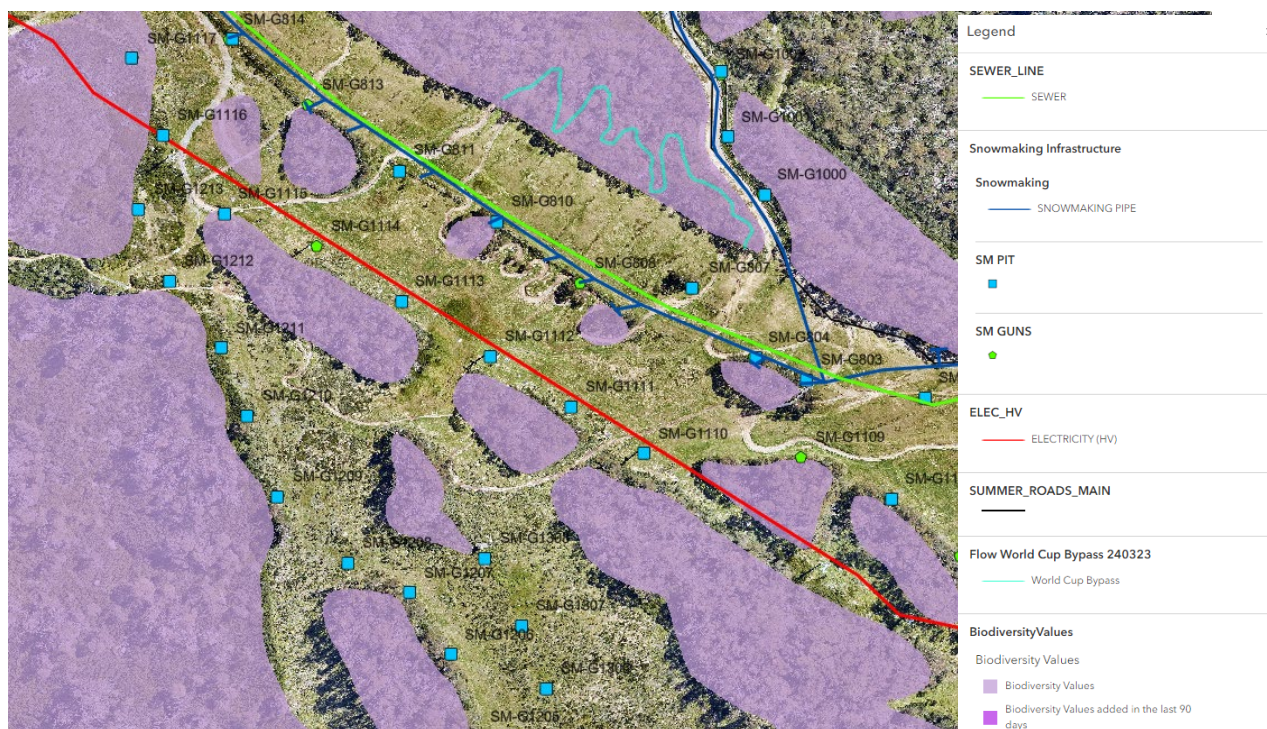
3.4.1 Trail Options Analysis

A preliminary site assessment was undertaken by key Project personnel (i.e. Project Manager, MTB trail designer, Environmental Officer and independent ecologist) to identify potential constraints (e.g. ecological and construction) of the proposed trail alignment and to allow for appropriate controls to be incorporated into the design. During this assessment stage, several walkthroughs of the proposed trail alignment were undertaken to ensure the trail objectives are met whilst minimising the impacts on the natural environment as much as practicable.

On 11 October 2023, representatives from DPE and National Parks and Wildlife Service (NPWS) were provided the opportunity to walk the alignment and provide feedback on the proposal.

3.4.1.1 Site Constraints in the Locality

All native vegetation surrounding the proposed site is mapped on the Biodiversity Values Map, refer **Figure 4**. The only areas in the locality that are non-BV mapped are the disturbed ski slopes. Trail alignment alternatives in the locality are constrained by existing resort operations including snowmaking infrastructure, underground services infrastructure and access tracks.



Sustainable trail building techniques that focus on effective drainage such as rolling grade knicks, grade dips and grade reversals (refer **Table 4** for details) are often not possible to incorporate into disturbed ski runs due to underground infrastructure and usage of winter machinery in these areas. Another important technique in sustainable trail design is trail demarcation and anchors (refer **Table 4** for details). This technique is only possible in vegetated areas and not on disturbed ski runs as no natural anchors or demarcation is available.

Trails designed in vegetated areas incorporate these sustainable trail building techniques in the design and construction stage. This allows trail builders to divide the trail into continuous small watersheds forcing water off the trail at low points before it can gain velocity and volume to cause erosion. Trail monitoring programs have shown that trails built mainly within heavily vegetated, or canopy covered areas have limited or no erosion present. Leaf litter falling onto these trails acts as natural sediment control, with small amounts of silt getting trapped in the debris, thus minimising potential uncontrolled runoff.

In contrast, trails built across disturbed ski runs are often subject to sheet and channel erosion and substantial rock debris on open slopes causing a need for these areas to be continually “rebuilt” and rehabilitated before summer operations. Uncontrolled water runoff often leads to trail erosion and degradation in these areas. As the water has no way to get out it continues funnelling down the centre of the trail, gaining volume and speed until it reaches an area where these techniques are feasible (usually in the trees/vegetated areas). Hence why evidence of silt and erosion can sometimes be found following intense rainfall events on sections of heavily vegetated areas which are preceded by long trail sections on disturbed ski runs.

The Supertrail is one of our steeper and more heavily trafficked ski run in winter and there are already several trail crossings uphill of this site. Evidence of erosion issues experienced on steep groomed ski runs is shown on figures below.



Figure 5: Evidence of trail erosion on Flow Trail, Supertrail ski run. Photo taken October 2023.



Figure 6: Evidence of trail degradation on Flow Trail, Supertrail ski run. Photo taken October 2023.



Figure 7: Evidence of sheet erosion on ski slope, Flow Trail, Supertrail ski run. Photo taken October 2023.



Figure 8: Evidence of trail erosion on Flow Trail, Milk Run ski run. Photo taken October 2023.



Figure 9: Evidence of trail erosion on groomed Milk Run ski run. Photo taken October 2023.



Figure 10: Evidence of trail quality when located off groomed ski run. Photo taken of Flow trail on the skiers left of Milk Run. Photo taken October 2023.



Figure 11: Example of trail quality of berm on steep section of Cannonball trail within the native vegetation post winter. The fallen leaf litter/debris protects the trail tread from erosion. Evident erosion is better managed through natural features vs treeless disturbed ski slopes. Photo taken 10 October 2023.



Figure 12: Example of Sidewinder trail within the native vegetation. The fallen leaf litter/debris protects the trail tread during winter. Evident erosion is better managed through natural features vs treeless disturbed ski slopes. Photo taken 10 October 2023.

3.4.1.2 Preferred Option

The trail has been carefully designed within the landscape to avoid direct impacts to wombat burrows, wet areas, large Mountain Plum Pine individuals and avoid the need for mature tree removal during construction whilst minimising impacts on summer/winter operations of the resort. The proposed alignment off the groomed ski slope and in the native vegetation is considered the most feasible option for the construction of a sustainable trail.

3.4.2 MTB Trail Design and Construction Techniques

The MTB trail design and construction techniques have been developed with consideration of the following:

- criteria outlined in Chapter 4 of the *Guidelines for a Quality Trail Experience: Mountain Bike Trail Guidelines* (IMBA 2018) (IMBA MTB Guidelines);
- sections 6 and 7 of the *Trail Difficult Rating System – Build* (IMBA 2012);
- *Guidelines for trail planning, design and management: a toolkit for state and local government agencies, community groups and investors on how to plan, manage and market exceptional trail experiences* (TRC Tourism 2015);
- Australian Mountain Bike Trail Guidelines (AusCycling 2019); and
- design principles applied to the construction of existing trails within the resort, including: trails for everyone, recreation versus competition, one-way trails, trail difficulty ratings, trail names and minimise environmental impacts.

3.4.2.1 MTB Trail Design

A summary of the trail design is provided in **Table 3**. Examples of trail design elements are provided in **Appendix B**.

Table 2: Trail Design

Element	Details
Trail length	298 m
Trail difficulty rating	In accordance with the IMBA Trail Difficulty Rating System (IMBA 2012), the trail difficulty rating is Intermediate.
Trail tread width	The tread refers to the actual surface of the trail upon which users travel. The average trail tread width will be 600 mm which is in accordance with the Trail Difficulty Rating System Land Managers Guide (IMBA 2012) (Appendix A).
Trail corridor width	The trail corridor refers to the full dimensions of the trail, including the area on either side of the tread and the space overhead that needs to be cleared of brush and obstacles. The trail corridor is generally double the width of the tread, dependent upon the slope. The greater the slope, the wider the corridor due to the extent of the upper and lower batters. <i>Flexible trail corridor</i> A 20 m wide corridor is required to provide flexibility for the trail builders to respond to any unforeseen construction constraints (e.g. during excavation the uncovering of a large amount of rock just beneath the surface).
Trail type	One-way (descending) – This design component is a key risk management technique to minimise the likelihood of head-on collisions between riders.
Tread surface	The trail surface will be predominately natural soil, with local crushed granodiorite used where required. The surface will comprise possible sections of rocky or loose tread.

Natural Obstacles and Technical Trail Features (TTFs)	The trail will likely include unavoidable, rollable obstacles to 200 mm high. Avoidable, rollable obstacles up to 600 mm may also be present on the trail. Note, short sections may exceed the criteria.
Average trail grade	The climbs and descents will be mostly moderate gradients but may include steep sections. The average trail grade will be 10 % or less (IMBA 2012) (Appendix A).
Maximum trail grade	The trail grade will be a maximum of 20 % or greater (IMBA 2012) (Appendix A).
Trail Signage	<p>Trail signage is installed to clearly mark the trail, inform users of their responsibilities, aid in navigation and provide key information.</p> <p><i>Decision Point Signs</i></p> <p>Decision point signs generally comprise posts with information in relation to important departure and destination locations along the trail. The signs generally include the following information:</p> <ul style="list-style-type: none"> • name of the new trail departing from that point; • difficulty symbol (e.g. green circle, blue square, black diamond <ul style="list-style-type: none"> – the number on this symbol correlates to the trail descriptions on the Thredbo Mountain Bike Park Map; • trail type (e.g. flow, technical, shared, permitted/prohibited use); • arrow indicating the direction of the new trail; and • trail network logo. <p>The signs are 400 mm wide x 200 mm high and attached to a 50 mm round post which is 1,800 mm high.</p> <p>Standard signage plans are provided in Appendix C.</p>

3.4.2.2 MTB Trail Construction Techniques

A summary of the construction techniques to be used for the Development is provided in **Table 4**. Examples of construction techniques are provided in **Appendix B**.

Table 3: Summary of Construction Techniques

Construction Technique	Details
Slope contour building	The trail should be built on a side slope, aligned along the contours of the hillside (as demonstrated in Appendix B). The most sustainable trails are those that have a low overall grade (<10 % or a one in 10 change in elevation) and frequent undulations, which will ensure water flows across and not along the trail.
Partial or full bench-cut construction	<p>Trails built on sloping ground require excavation to achieve a partial or full bench construction.</p> <p><i>Partial bench</i></p> <p>Partial bench tread involves using some of the excavated soil to construct the downhill side of the tread. This technique is prone to slipping and is not recommended, except in specific circumstances in which it must be supported by a retaining wall.</p> <p><i>Full bench</i></p> <p>Full bench tread involves excavating down and into the hillside and puts the entire tread width on mineral soil, thereby maximising stability and minimising ongoing maintenance.</p>
Outslope	A method of tread construction that leaves the outside edge of a hillside trail lower than the inside, in order to shed water in sheet flow (refer Appendix B).

	The trail should slope gently (no greater than 5 %) down towards the lower, outside edge. It is noted that completely outsloping trails will not provide enjoyable and safe trails.
Rock / tread armouring	Rock / tread armouring is used to harden the trail to create an elevated trail tread above wet or soft terrain and to harden the trail tread against potential erosion from trail users. Although armouring hardens the trail tread, all the principles of sustainable trail design still apply as it is essential that water is prevented from following down or under that section of trail (refer Appendix B for example).
Half rule	A trail's grade shouldn't exceed half the grade of the sideslope (e.g. if the gradient of the side slope is 20 %, the maximum allowable trail gradient would be 10 %). This will assist the sheeting of water across the trail. If the trail grade is steeper than half the grade of the side-slope, it is considered a fall-line trail (IMBA 2012).
10 % rule – average trail grade guideline	Generally, an average trail grade of 10 % or less is the most sustainable (IMBA 2012). The 10 percent rule is based on experience an industry best practise which has shown a grade of less than 10 percent is most sustainable; It applies to most soil types, minimises user caused erosion, allows for design flexibility, accommodates undulations, and allows for realignments above or below features (AusCycling 2019).
Grade dips and reversals	A reverse in the trail grade, usually a short dip followed by a rise, creating a small watershed and forcing the water off the trail. Grade reversals make trails more enjoyable and provide excellent drainage solutions. A grade reversal is the change in trail tread grade from up to down as the trail moves across the side slope. Grade reversals allow water to leave the trail at the low point of the grade reversal, before it can gain enough speed and volume to cause erosion. Grade reversals divide the trail into continuous small watersheds. This means the drainage feature of one part of the trail won't affect another section, which reduces erosion (AusCycling 2019).
Rolling grade and knicks	A knick is a shaved down section of trail, semicircular in shape and about 3 m in diameter, with the centre of the knick outsloped at about 15 % to draw the water off the trail. Rolling grade dips build on the knick feature. The knick is built and followed by a long gentle soil ramp. Rolling grade dips require little maintenance and create effective drainage (AusCycling 2019).
Trail demarcation and anchors	Marking trail boundaries with rocks or vegetation to discourage users from cutting corners or from the desired path. Trail users will often cut corners through turns or around technical trail features. This can negatively affect the sustainability of a trail. Demarcation or anchors are a subtle way of keeping riders on the intended line. This is achieved by placing natural elements such as existing vegetation, rocks, logs or other natural landform or onsite materials. Strategically selected and placed demarcations or anchors prevent trail widening and can offer a more advanced features for more experienced riders (AusCycling 2019). This technique is only possible in vegetated areas and not on disturbed ski runs as no natural anchors or demarcation is available.
Trail Flow	Correct trail flow manages the riders speed and momentum through trail design and construction. Consistent flow can minimise soil disturbance and displacement by reducing the need for users to exert more downwards or sideways force to stay on the trail. The goal of this element of trail design is to avoid abrupt changes and corners that are likely to make riders brake excessively or skid, which can result in braking bumps and trail widening.
Berms or insloped Turns	A bermed corner has a banked outer edge that runs the entire length of the corner, allowing the rider to maintain a faster speed. Berms improve trail flow and reduce soil movement on corners. Berms help riders maintain speed without sliding out of the turn. Berms in conjunction with effective grade reversals provide effective drainage outlets.

3.5 Construction Activities

Pre-construction activities will comprise:

- establishment of site boundary;
- marking significant vegetation to be retained and no-go zones;
- erection of site signage and traffic controls;
- flagging exact trail alignment using pin flags to mark the edges of the trail for construction; and
- mobilisation of machinery, equipment and construction materials to site.

Construction activities will comprise:

- vegetation clearing (50 m increments) within the trail corridor to expose bare earth
 - excess cut vegetation to be spread into the surrounding heath and used for rehabilitation of exposed soil on the trail edges
 - topsoil and vegetation sods are to be stockpiled close to the trail tread;
- cut into the slope using a mini excavator and excavate the soil to achieve the appropriate depth of bench;
- remove loose rocks, roots and compact the trail;
- back slope the batter, ensuring outslope and appropriate drainage;
- define the trail line using rocks, logs and other obstacles; and
- re-instate the verge areas, topsoil and preserved vegetation sods.

Post-construction activities will comprise:

- rehabilitation in accordance with the *Detailed Rehabilitation and Monitoring Plan: Lower All Mountain Trail Diversion* (KT 2022) (provided separately as part of this DA);
- demobilisation of plant and machinery; and
- site clean-up.

3.6 Operational Activities

The trails will be operational during the Thredbo mountain biking season (generally end of November to end of April each year).

During operation, ongoing monitoring and maintenance of the trail is critical to ensure effective and sustainable trail management. A maintenance and monitoring program will be implemented as part of the overarching *Thredbo Mountain Bike Trail Management Plan*. The plan sets out the management requirements and guides the maintenance works required to sustainably manage the Thredbo MTB Trail Network, as well as the monitoring and reporting requirements to effectively monitor the environmental condition of trails and their impact on the surrounding environment.

A summary of the trail maintenance and monitoring programs are provided below.

3.6.1.1 MTB Trail Maintenance

The trail maintenance program includes (but not limited to) the following:

- drainage and erosion issues are to be addressed to achieve effective water management and minimise soil movement from the trail;

- exposure of tree roots/bases and sub surface rocks is to be addressed to ensure the protection of vegetation;
- braking ruts are to be addressed to ensure trail surface integrity;
- berms and embankments are to be re-instated/re-constructed where required to minimise soil movement and ensure trail surface integrity;
- stabilisation and revegetation of disturbed areas to minimise soil movement and inhibit weed colonisation;
- weed management within trail verges and adjacent to trail corridor;
- maintenance of revegetated areas to ensure effective establishment;
- delineation of trails to ensure riders stay on track;
- built structures are to be maintained to ensure protection of sensitive areas and rider safety.

The MTB trail maintenance program is outlined in Section 3.5.1 of the Thredbo Mountain Bike Trail Management Plan.

3.6.1.2 MTB Trail Monitoring

The trail monitoring program comprises four (4) main components:

- 1) operational safety monitoring;
- 2) environmental monitoring;
- 3) pre and post seasonal monitoring; and
- 4) annual monitoring.

Daily operational monitoring is primarily focused on rider safety and recording of any major environmental concerns.

Monthly environmental monitoring is used to direct maintenance works required to ensure minimal environmental impact is sustained from ongoing trail use.

Annual monitoring is carried in spring each year using the baseline data as reference points which is reported to NPWS.

The trail monitoring program is detailed in Section 4 of the of the Thredbo Mountain Bike Trail Management Plan. The plan will be updated to incorporate the proposed trail.

3.7 Construction Management Details

3.7.1 Timing

Construction of the Development is anticipated to commence during the summer of 2023/24.

3.7.2 Flexible Construction Corridor

The construction corridor for the Development comprises 10 m either side of the ground-truthed alignment, refer **Figure 1**.

3.7.3 Trail Corridor

The width of the MTB trail corridor must not exceed 3 m at any location, with an average disturbance width not exceeding 2.5 m. The estimated disturbance of the trail corridor is approximately 745 m² (2.5 m wide x 298 m long).

3.7.4 Site Access

During construction, the site access will be via the Mountain access road.

3.7.5 Construction Materials

Construction materials will likely include:

- trail signs; and
- gravel / decomposed granite for the trail surface.

3.7.6 Machinery, Plant and Equipment

Equipment and machinery will likely include:

- mini excavator;
- motorised wheelbarrows;
- quad bikes;
- dump trucks (to and from stockpile sites);
- 4 WD vehicles;
- side-by-side vehicles; and
- handtools (i.e. chainsaws and brush-cutters).

The tread width of on-ground machinery used in trail construction must not exceed 1,500 millimetres (mm).

3.7.7 Stockpile sites

Temporary stockpiles will be required along the trail alignment for the effective management of gravel, soil and vegetation. These stockpiles will be located within pre-disturbed areas, on relatively flat land, away from watercourses and avoid native vegetation.

Excess materials from construction will be located within the main stockpile area within the resort (**Appendix F**). Access to these locations will be restricted to KT staff and contractors.

Soil stockpiles will be managed in accordance with the *Soil Stockpile Guidelines for the Resort Areas of Kosciuszko National Park, version 1.0* (OEH 2017) (Soil Stockpile Guidelines) and SEMP (**Appendix F**).

3.7.8 Site Facilities and Temporary Structures

There will be no site facilities or temporary structures within the construction corridor.

4 Legislation, Policies, Plans and Guidelines

4.1 Legislative Review

A review of key legislation and planning instruments applicable to the Project is provided in **Table 5**.

Table 4: Legislative Review

Acts & Planning Instruments	Summary
Commonwealth	
<i>Environment Protection and Biodiversity Conservation Act 1999</i> (EPBC Act)	<p>The EPBC Act provides a legal framework to protect and manage nationally and internationally important aspects of the Australian environment. The EPBC Act is administered by the Department of Climate Change, Energy, the Environment and Water (DCCEEW).</p> <p>Under Part 3 of the EPBC Act, a person must not undertake an action (e.g. a development) that will have, or is likely to have, a significant impact on a protected matter listed under the EPBC Act without approval from the Australian Government for the Environment. Refer to Section 7.4 for the assessment of Matters of National Environmental Significance (MNES).</p>
State	
<i>Environmental Planning and Assessment Act 1979</i> (EP&A Act)	<p>The EP&A Act is the primary piece of legislation governing development within NSW. DPE assesses development proposals within NSW alpine resort areas where the Minister for Planning is the consent authority under Part 4 of the EP&A Act. Refer Section 5.1 for matters to be considered.</p>
Environmental Planning and Assessment Regulation 2021 (EP&A Regulation)	<p>This SEE has been prepared in accordance with the requirements of the EP&A Regulation. Throughout the planning and design phases of the Development, KT has considered the principles of ESD.</p>
<i>National Parks and Wildlife Act 1974</i> (NPW Act) <i>National Parks and Wildlife Regulation 2019</i>	<p>The objects of the NPW Act include:</p> <ul style="list-style-type: none"> • the conservation of nature; • the conservation of objects, places or features (including biological diversity) of cultural value within the landscape; • fostering public appreciation, understanding and enjoyment of nature and cultural heritage and their conservation; and • providing for the management of land reserved under the Act in accordance with the management principles applicable for each type of reservation. <p>As detailed in this report, appropriate environmental mitigation and management measures are proposed to ensure the Project results in acceptable environmental impacts.</p> <p>The NPW Act provides that a person who exercises due diligence in determining that their actions will not harm Aboriginal objects has a defence against prosecution if they later unknowingly harm an object without an Aboriginal heritage impact permit. A due diligence assessment has been undertaken in Section 7.9.</p>

<p><i>Biodiversity Conservation Act 2016</i> (BC Act)</p> <p>Biodiversity Conservation Regulation 2017 (BC Regulation)</p>	<p>The purpose of the BC Act is to maintain a healthy, productive and resilient environment for the greatest well-being of the community, now and into the future, consistent with the principles of ESD. The Development is consistent with principles of ESD, as demonstrated in the subsequent sections of this report.</p> <p>The BC Regulation sets out threshold levels for when the Biodiversity Offsets Scheme (BOS) will be triggered. The threshold has two elements:</p> <ul style="list-style-type: none"> • whether the amount of native vegetation being cleared exceeds the area threshold; and • whether the impacts occur on an area mapped on the Biodiversity Values Map (BVM). <p>If clearing and other impacts, including biodiversity impacts prescribed by Clause 6.1 of the BC Regulation, exceed either trigger, the BOS applies.</p> <p>The BOS also applies when:</p> <ul style="list-style-type: none"> • the ‘test of significance’ in section 7.3 of the BC Act identifies that the development or activity is likely to significantly effect threatened species or ecological communities, or their habitats; or • the works are carried out on a declared area of outstanding biodiversity value. <p>The Development will trigger the BOS, refer Appendix E for details.</p>
Environmental Planning Instruments	
<p>State Environmental Planning Policy (Precincts – Regional) 2021 (Precincts – Regional SEPP)</p>	<p>The aim and objectives of the Policy for Kosciuszko National Park and alpine resorts (Chapter 4) are:</p> <ul style="list-style-type: none"> • to encourage the carrying out of a range of development in the alpine resorts that do not result in adverse environmental, social or economic impacts on the natural or cultural environment; • provide planning controls to encourage ESD; and • minimise the risk of community exposure to environmental hazards within the alpine resort areas. <p>Development in NSW alpine resort areas are governed by the Precincts – Regional SEPP. Key requirements are addressed in Section 4.2.2.</p>

4.2 Planning Framework

An assessment against the relevant matters of the EP&A Act and relevant environment planning instruments, policies and plans is provided in this section.

4.2.1 Environmental Planning and Assessment Act 1979

In accordance with Section 4.15 of the EP&A Act, the consent authority is to consider the matters outlined below.

(1) Matters for consideration – General	Consideration
the provisions of—	
(i) any environmental planning instrument	The Precincts – Regional SEPP is the only environmental planning instrument which applies to the site. An assessment against the relevant sections of the Precincts – Regional SEPP have been addressed in Section 4.2.2 .
(ii) any proposed instrument that is or has been the subject of public	Not applicable to the Development.

consultation under this Act and that has been notified to the consent authority (unless the Planning Secretary has notified the consent authority that the making of the proposed instrument has been deferred indefinitely or has not been approved)	
(iii) any development control plan	Not applicable to the Development.
(iiia) any planning agreement that has been entered into under section 7.4, or any draft planning agreement that a developer has offered to enter into under section 7.4	Not applicable to the Development.
(iv) the regulations (to the extent that they prescribe matters for the purposes of this paragraph)	The DA and supporting information has been prepared in accordance with the requirements of the EP&A Regulation.
(a) the likely impacts of that development, including environmental impacts on both the natural and built environments, and social and economic impacts in the locality	The likely impacts of the Development on the natural and built environment, and social and economic impacts in the locality have been assessed in Section 6 .
(b) the suitability of the site for the development	The site is suitable for the Development, refer Section 2.5 .
(c) any submissions made in accordance with this Act or the regulations	-
(d) the public interest.	<p>The Development is considered to be within the public interest for the following reasons:</p> <ul style="list-style-type: none"> • The Development is consistent with the aim and objectives of the Precincts – Regional SEPP. • The Development is compatible with the site. • The Development will not have any significant adverse environmental impacts. • The Development is consistent with the principles of ESD. • The Development will contribute to tourism and recreation opportunities in Thredbo resort.

4.2.2 Precincts – Regional SEPP

The relevant sections of Chapter 4 (Kosciuszko National Park and alpine resorts) of the Precincts – Regional SEPP are addressed in this section.

4.2.2.1 Section 4.9 – Land Use Table (Thredbo Alpine Resort)

In accordance with the Land Use Table in Section 4.9 of the Precincts – Regional SEPP, ‘recreation infrastructure’ is permissible with consent within the Thredbo Alpine Resort. Recreation

infrastructure is defined as: *‘infrastructure provided for the purposes of active or passive recreation for tourists, including walking trails, mountain bike trails, directional signage, cross country ski trails and oversnow routes’*. The Development is for the purpose of ‘mountain bike trails’ which falls under this definition, therefore is permissible with consent.

4.2.2.2 Section 4.25 Earthworks

Section 4.25 Earthworks	Consideration
(1) The objective of this section is to ensure that earthworks for which development consent is required will not have a detrimental impact on environmental functions and processes, neighbouring uses, cultural or heritage items or features of the surrounding land.	The Development is consistent with the objectives of this section.
(2) Development consent is required for earthworks in the Alpine Region unless— (a) the earthworks are exempt development under this Chapter or another environmental planning instrument, or (b) the earthworks are ancillary to— (i) development permitted without consent under this Chapter, or (ii) development for which development consent has been given.	Earthworks form part of this Application seeking Development Consent.
(3) In deciding whether to grant development consent for earthworks, or for development involving ancillary earthworks, the consent authority must consider the following matters— (a) the likely disruption of, or adverse impact on, drainage patterns and soil stability in the locality of the development, (b) the effect of the development on the likely future use or redevelopment of the land, (c) the quality of the fill or the soil to be excavated, or both, (d) the effect of the development on the existing and likely amenity of adjoining properties, (e) the source of any fill material and the destination of any excavated material, (f) the likelihood of disturbing relics, (g) the proximity to, and potential for adverse impacts on, a waterway, drinking water catchment or environmentally sensitive area, (h) appropriate measures proposed to avoid, minimise or mitigate the impacts of the development.	<p>a) Unlikely, refer Section 7.</p> <p>b) The Development is not anticipated to impact upon the redevelopment of the site.</p> <p>c) The excavated material will be reused onsite. The quality of the material is not expected to change.</p> <p>d) The adjoining land comprises of ski slopes, lifting infrastructure, mountain bike trails, access tracks and native vegetation. The Development is not expected to effect the existing and likely amenity of adjoining land, refer to Section 6.5.</p> <p>e) No fill material is proposed. In the event fill material is required, it will be sourced in accordance with the requirements outlined in the SEMP (Appendix F).</p> <p>f) Unlikely, Section 6.4.</p> <p>g) Impacts unlikely, refer Section 6.2.</p> <p>h) Refer Section 7 for mitigation measures.</p>

4.2.2.3 Section 4.28 – Consideration of master plans and other documents

Matters for consideration	Consideration
(1) In deciding whether to grant development consent to development in the Alpine Region, the consent authority must consider the following—	
(a) the aim and objectives of this Chapter set out in section 4.1,	The Development is consistent with the objectives of Chapter 4, as demonstrated in this report.
(b) a draft development control plan that is intended to apply to the land and has been published on the NSW planning portal,	Not applicable to the Development.
(c) a conservation agreement under the Environment Protection and Biodiversity Conservation Act 1999 of the Commonwealth that applies to the land,	Not applicable to the Development.
(d) the Geotechnical Policy —Kosciuszko Alpine Resorts published by the Department in November 2003,	Refer Section 4.4.5 .
(e) for development in the Perisher Range Alpine Resort—	Not applicable to the Development.
(i) the Perisher Range Resorts Master Plan, published by the National Parks and Wildlife Service in November 2001, and	
(ii) the Perisher Blue Ski Resort Ski Slope Master Plan adopted by the National Parks and Wildlife Service in May 2002.	
(2) In deciding whether to grant development consent to development in the Alpine Region, the consent authority must consider—	
(a) a master plan approved by the Minister under section 4.26 that applies to the land, or	Refer Section 4.4.2 .
(b) if a master plan has not been approved—a draft master plan prepared under section 4.26 that is intended to apply to the land and has been published on the NSW planning portal.	Master Plan has been approved, see above.

4.2.2.4 Section 4.29 – Consideration of environmental, geotechnical and other matters

Matters for consideration	Consideration
(1) In deciding whether to grant development consent to development in the Alpine Region, the consent authority must consider the following—	
(a) measures proposed to address geotechnical issues relating to the development,	(a) No measures proposed to address geotechnical issues, refer Section 4.4.5 .
	(b) The Development does not require any measures to mitigate environmental hazards that would impact on the conservation of the natural environment.

<p>(b) the extent to which the development will achieve an appropriate balance between—</p> <p>(i) the conservation of the natural environment, and</p> <p>(ii) taking measures to mitigate environmental hazards, including geotechnical hazards, bush fires and flooding,</p> <p>(c) the visual impact of the proposed development, particularly when viewed from the land identified as the Main Range Management Unit in the Kosciuszko National Park Plan of Management,</p>	<p>c) Not visible from the Main Range Management Unit. Visual impacts considered acceptable within the context of the site and surrounds, refer Section 6.5.</p>
<p>(d) the cumulative impacts of development and resource use on the environment of the Alpine Subregion in which the development is carried out,</p>	<p>There is no framework to assess cumulative impacts within the Alpine Subregion. The impacts of the Development are addressed in Section 6. With the implementation of appropriate environmental controls during construction and operation, the Development is not anticipated to result in any significant adverse impacts on identified environmental values of the site and surrounds.</p>
<p>(e) the capacity of existing infrastructure and services for transport to and within the Alpine Region to deal with additional usage generated by the development, including in peak periods,</p>	<p>The Development will not impact upon the capacity of existing infrastructure and services for transport to deal with additional usage generated by the Development.</p>
<p>(f) the capacity of existing waste or resource management facilities to deal with additional waste generated by the development, including in peak periods.</p>	<p>The Development will not impact upon the capacity of existing waste or resource management facilities.</p>
<p>(2) For development involving earthworks or stormwater draining works, the consent authority must also consider measures to mitigate adverse impacts associated with the works.</p>	<p>Earthworks are proposed. Temporary drainage, erosion and sediment control measures will be implemented during construction to mitigate potential adverse impacts associated with earthworks (refer to the SEMP, Appendix F).</p>
<p>(3) For development the consent authority considers will significantly alter the character of an Alpine Subregion, the consent authority must also consider—</p> <p>(a) the existing character of the site and immediate surroundings, and</p> <p>(b) how the development will relate to the Alpine Subregion.</p>	<p>The Development will not alter the alpine resort character. The Development will contribute to sustainable year-round recreational opportunities.</p>

4.3 Integrated Development

A review of the DPE Development referrals guide (2022) confirms the Development is not integrated development under Section 4.46 of the EP&A Act.

4.4 Plans, Policies and Guidelines

4.4.1 South East and Tablelands Regional Plan 2036

The *South East and Tablelands Regional Plan 2036* (Regional Plan) provides directions for land use planning for the South-east and tablelands region for the next 20 years. The region comprises nine (9) local government areas including Bega Valley, Eurobodalla, Goulburn Malware, Hilltops, Queanbeyan-Palerang, Snowy Monaro, Upper Lachlan, Wingecarribee and Yass Valley.

The Regional Plan identifies the following goals for new development with the region:

- A connected and prosperous economy;
- A diverse environment interconnected by biodiversity corridors;
- Healthy and connected communities; and
- Environmentally sustainable housing choices.

Direction 3 of the Regional Plan is to develop the Snowy Mountains into Australia's premier year-round alpine destination. The Regional Plan recognises that an increase in year-round visitors requires better parking access, public facilities and housing/accommodation.

The Regional Plan promotes well planned, efficient and sustainable development that complements the area's natural and cultural values. The Development is consistent with the goals and objectives of the Regional Plan.

4.4.2 Snowy Mountains Special Activation Precinct Master Plan

The Snowy SAP Master Plan sets out the vision, principles, and precinct-wide performance criteria to support the planning controls in three Environmental Planning Instruments (EPIs).

The protection of the natural, cultural and social values of KNP is a primary focus of the Snowy Mountains Special Activation Precinct. As demonstrated in this SEE, the Development will not result in any significant adverse impacts on natural values.

The Development has been designed to first avoid impacts on biodiversity, then minimise and mitigate impacts through a range of mitigation measures implemented during construction and operation. Where unavoidable impacts native vegetation and conservation significant species are proposed, offsets have been provided. Refer to the BDAR (**Appendix E**) for details.

The Development will not adversely impact on any cultural values, refer **Section 6.4**. The Development will contribute to the social values of KNP as it will contribute to an improved trail network within Thredbo.

4.4.3 Kosciuszko National Park Plan of Management

The KNP POM outlines objectives and management strategies to guide the long-term management of values within specific areas of KNP. The KNP POM includes several management zones, which comprise of seven management units that contain places and values of exceptional significance. Thredbo is included in the Thredbo Management Unit, considered an area of exceptional recreational significance. As such, the management provisions in Section 10 of the KNP POM applicable to this unit apply.

Section 8.11 of the KNP POM also recognises a range of cycling opportunities exist to encourage visitors to appreciate the values of KNP in ways that minimise adverse impacts, including permitting

cycling on management trails, purpose-built cycling tracks, shared-use tracks and multiple-use trails within the Visitor Services Zone (including Thredbo Management Unit) subject to risk and environmental assessments and approval.

The cycling management objective in Section 8.11.1 of the KNP POM is to provide a range of cycling opportunities that encourages visitors to appreciate the values of the park in ways that minimise adverse impacts. The Development is a purpose-built cycling track which has undergone a comprehensive environmental impact assessment to avoid and minimise adverse impacts on existing environmental values. As such, the Development is consistent with the cycling management objective.

4.4.4 Kosciuszko National Park Cycling Strategy 2017

The *Kosciuszko National Park Cycling Strategy* (OEH 2017) (KNP Cycling Strategy) was prepared for the management of cycling (on-road and off-road) within KNP and aims to achieve the following outcomes:

- increased contribution towards conservation of park values through growth in new markets that enjoy and value national parks;
- environmentally sustainable, fit-for-purpose cycling opportunities that enhance or protect conservation, recreational, social and cultural values;
- increased visitation including overnight stays to the Kosciuszko National Park and surrounding region; and
- transparent and consistent assessment of new proposals to ensure they achieve the outcomes above.

As demonstrated in subsequent sections, the Development will enhance the recreational and social values of KNP, whilst minimising potential impacts to the natural environment, therefore is considered consistent with the KNP Cycling Strategy.

4.4.5 Geotechnical Policy Kosciuszko Alpine Resorts

The Development site is not located within the designated “G” on the accompanying geotechnical maps for the Kosciuszko Alpine Resort areas, refer **Figure 13**.

The Development will not require excavation or fill in excess of one metre in vertical height and no structures are proposed. Trail stability is managed through the implementation of sustainable trail construction principles. No further assessment of geotechnical matters is considered necessary.



Figure 13: Geotechnical Policy, NSW Planning Portal Spatial Viewer (NSW Government 2023a)

4.4.6 Guidelines

The following guidelines have been considered during the preparation of this SEE:

- Application requirements (DPE 2022);
- Development referrals guide (DPE 2022); and
- What to include with your development application (DA) (DPE 2017).

5 Assessment Method

The assessment for the Development consisted of a desktop review of publicly available data sources and information. The desktop review was followed by a preliminary site assessment and subsequent field surveys carried out within the Project area to describe the environmental values present on the site and to aid the evaluation of potential impacts of the Project to those values. A summary of the assessment methods is provided in the following sections.

5.1 Desktop Assessment

A desktop assessment was carried out to identify relevant environmental values, that potentially occur within the Project area. Database and information sources that were utilised in the assessment include:

- NSW Planning Portal Spatial Viewer (NSW Government 2023a);
- Biodiversity Values Map and Threshold Tool (NSW Government 2023b);
- NSW BioNet (NSW Government 2023c);
- Water Management (General) Regulation 2018 hydroline spatial data 1.0 (NSW Government 2023d);
- Protected Matters Search Tool (DAWE 2023); and
- Aboriginal Heritage Information Management System Web Services (Heritage NSW).

Other resources listed in **Section 9** were also investigated to inform the impact assessment.

5.2 Technical Assessments

5.2.1 Flora and Fauna Assessment

The flora and fauna assessment was undertaken by Ryan Smithers (Senior Ecologist and Accredited Person) from Eco Logical Australia Pty Ltd (ELA). The assessment comprised an ecological survey undertaken on 31 March 2023 and the preparation of a Biodiversity Development Assessment Report (BDAR), refer **Appendix E** for a copy of the report.

6 Impact Assessment

6.1 Land

6.1.1 Topography

The trail ranges from approximately 1718-1669 m AHD. The site is considered suitable for the Development, providing suitable terrain and natural features that complement the existing trail rating.

6.1.2 Soils and Disturbance

To create the trail form, earthworks comprising cut and fill are required using a mini excavator. The disturbance corridor will range from 2-3 m in width, containing the upper and lower batters and the trail surface when the trail is traversing across moderate to steep slopes. On gentler slopes the disturbance corridor will be closer to 1.5 m. The average disturbance width is expected to be 2.5 m.

Due to the nature of the works, the final trail alignment will not be rehabilitated. However, the Development will be constructed to effectively manage erosion and run-off in accordance with best practice environmentally sustainable trail design outlined in the IMBA Guidelines and AusCycling Guidelines.

The construction of the trail will incorporate key sustainable trail design concepts and construction techniques such as rolling contours, outslope, the half rule and 10% average guideline, use of frequent grade reversals and rock armouring (refer **Table 3** and **Table 4**) to minimise erosion and soil stability risks.

Where areas of disturbance do not form part of the final trail alignment, they will be stabilised and/or revegetated in accordance with a detailed rehabilitation and monitoring plan which will assist in achieving an erosion resistant state.

6.1.3 Land Use

The expansion of MTB trail network within Thredbo does not introduce any land uses which are not permitted under the head lease. The Development is consistent with surrounding land uses, therefore no adverse impacts are proposed.

6.2 Water

The Development is not mapped within waterfront land (**Figure 14**). No unmapped watercourses were identified within proximity of the site during the site inspection. As such, no further assessment is required under the WM Act.



Source: Hydrolines (*WM (General) Regulation 2018* spatial data 1.0); Watercourses (*Alpine SEPP, NSW DoP 2006*)

Figure 14: Waterfront Land Review

Surface water diversion is an important component of trail construction. If not managed appropriately, water run-off could result in erosion of the trail surface and pooling of water resulting in soft boggy conditions for riders.

During construction appropriate drainage controls will be implemented to divert and/or manage stormwater run-off entering and leaving the site.

The incorporation of rolling contours, grade reversals and outsloping the trail will minimise the potential impacts associated with surface water run-off during operation of the trail.

6.3 Biodiversity

Proposed impacts to the biodiversity values of the site and surrounds have been assessed in the BDAR, refer **Appendix E**.

6.4 Heritage

6.4.1 European Heritage

A review of the Precincts – Regional SEPP, NSW historic inventory and the Thredbo Alpine Village Conservation Plan, Vol.2 Inventory (Clive Lucas, Stapleton and Partners 1997) concluded no heritage items are located within the site. No further assessment is required.

6.4.1.1 National Heritage Place (MNES)

The Development site is located within KNP, forming part of the Australian Alps National Parks and Reserves (AANP) which were included on the National Heritage List on 7 November 2008 for their –

- 1) course or pattern of Australia's natural or cultural history;

- 2) possession of uncommon, rare or endangered aspects of Australia's natural or cultural history;
- 3) importance in demonstrating the principal characteristics of: (i) a class of Australia's natural or cultural places, or (ii) a class of Australia's natural or cultural environment
- 4) importance in exhibiting particular aesthetic characteristics valued by a community or cultural group;
- 5) strong or special association with a particular community or cultural group for social, cultural or spiritual reasons; and
- 6) special association with the life or works of a person, or group of persons, of importance in Australia's natural or cultural history.

In total, three reserves, seven national parks and one wilderness area comprise the National Heritage Place.

To determine whether a referral and formal assessment is required for the Development, an assessment against the significant impact criteria in the *Matters of National Environmental Significance: Significant Impact Guidelines 1.1* (DEE 2013) has been undertaken in **Table 4**.

Table 5: Significant Impact Assessment – Australian Alps National Parks and Reserves (AANP)

National Heritage Values of the AANP		Significant Impact Assessment
Criteria: An action is likely to have a significant impact on the National Heritage values of a National Heritage place if there is a real chance or possibility that it will cause: <ul style="list-style-type: none"> • one or more of the National Heritage values to be lost, • one or more of the National Heritage values to be degraded or damaged, or • one or more of the National Heritage values to be notably altered, modified, obscured or diminished. 		
1)	The AANP are of outstanding landscape value and are important in the pattern of Australia's natural history, containing glacial and periglacial features, fossils, karst, biological heritage, moth feasting, transhumant grazing, scientific research, water harvesting and recreation. The AANP have outstanding heritage value for the longevity and diversity of its recreational use (Commonwealth of Australia 2008).	The Development will not impact on these values. The Development will contribute to the year-round recreational offerings within KNP.
2)	The high altitude peaks and plateaus, glacial lakes and alpine and sub-alpine ecosystems of the alps are rare in Australia's mostly flat, dry and hot continent. The AANP contain a vast range of mountain environments and plant communities adapted to cold climates including tall, wet, fern-filled forests to snowgum woodlands and open expanses of alpine meadows. The alps also contains landforms created by glaciers, remarkable fish fossils and unique fauna including Mountain Pygmy Possum (<i>Burramys parvus</i>) and Bogong moth (<i>Agrotis infusa</i>) (Commonwealth of Australia 2008; DAWE 2021).	The Development will not result in any significant adverse impacts on these values.
3)	The AANP are listed for the north-east Kosciuszko pastoral landscape values which demonstrate the use of mountain resources, namely the summer grasses and herbfields. The landscape demonstrates the past grazing leases which convey the principal characteristics of transhumance and permanent pastoralism in a remote environment (Commonwealth of Australia 2008). The area contains stockman's huts, homestead complexes, stock yards and stock routes which reflect 150 years of summer grazing on the alpine high plains (DAWE 2021).	The Development is not located within the north-eastern area of KNP, therefore it will not impact on these landscape values.

4)	The AANP is a powerful, spectacular and distinctive landscape and natural beauty. The mountain vistas, alpine streams and rivers, lakes, snow-covered eucalypts, high plain grasslands, summer alpine wildflowers, forests and natural sounds are highly valued by community groups (Commonwealth of Australia 2008; DAWE 2021).	The Development will not impact on these values.
5)	The AANP have a strong association with Australia's pioneering history, while the snowfields and national parks have long been popular recreation areas. Many community groups have a strong association with the alps for social and cultural reasons. The pioneering history of the high country is valued as an important part of the construction of the Australian identity featuring in myths, legends and literature. The mountain huts constructed for grazing, mining and recreation are valued by communities as physical expression of the cultural history of the region (Commonwealth of Australia 2008; DAWE 2021).	The Development will not result in any adverse impacts on these values.
6)	There is a long history of scientific research and endeavour in the AANP and its associated with the life or works of highly recognised persons such as Baron Ferdinand von Mueller (botanist), Eugen Von Guerard (artist), and writers/poets, Andrew Barton 'Banjo' Paterson, Elyne Mitchell and David Campbell (Commonwealth of Australia 2008; DAWE 2021).	The Development will not have any impact on the life or works of a person, or group of persons, of importance in Australia's natural or cultural history.

The Development will not cause any of the heritage values of the AANP to be lost, degraded, damaged or to be notably altered, modified, obscured or diminished.

6.4.2 Aboriginal Cultural Heritage

To establish due diligence for the Development, an assessment against the *Due Diligence Code of Practice for the Protection of Aboriginal Objects in New South Wales* (DECCW 2010) has been undertaken below.

1) Will the activity disturb the ground surface or any culturally modified trees?

Response:

The Development will result in ground disturbance.

2) Are there any:

- a. relevant confirmed site records or other associated landscape feature information on AHIMS? And/or
- b. Any other sources of information of which a person is already aware? And/or
- c. landscape features that are likely to indicate presence of Aboriginal objects?

Response:

A search of the Aboriginal Heritage Information Management System (AHIMS) was undertaken on 18 July 2023. The search results (**Appendix D**) identified no Aboriginal sites are recorded in or near site or surrounds. The site consists of steep terrain descending down the upper/mid slopes.

Several historical independent assessments have been undertaken within the resort by Past Traces Heritage Consultants (2017), NGH Environmental (2017), Iron Bark (2013), and URS Australia Pty Ltd (2004; 2005). Previous studies and modelling identify slopes over 6° as unlikely to contain deposits. A more recent Due Diligence assessment undertaken by Past Traces in 2023 for the proposed Snowgums lift replacement proposal assessed the steep terrain down the Snowgums lift line towards Bunny Walk station. The assessment concluded the gradients along the corridor do not hold high potential for Aboriginal heritage sites. The lift corridor assessed by Past Traces in 2023 is located within close proximity of the Development site.

All previous assessments in the resort on the mid/upper slopes conclude that the ski slope areas hold low potential for Aboriginal heritage sites. The studies also concluded that given the steepness and exposed aspect/lack of sheltering tors, the ski slopes are unlikely to have been favourable campsite locations.

Response (c):

No landscape features that are likely to indicate presence of Aboriginal objects were identified within the site. It is considered the Development has low potential to impact on unrecorded Aboriginal objects or sites. There is no requirement to move onto Steps 3 and 4.

- 3) Can harm to Aboriginal objects listed on AHIMS or identified by other sources of information and/or can the carrying out of the activity at the relevant landscape features be avoided?**

Response:

Not applicable.

- 4) Does a desktop assessment and visual inspection confirm that there are Aboriginal objects or that they are likely?**

Response:

Not applicable.

6.5 Landscape Character and Visual Amenity

The surrounding landscape comprises native vegetation, ski runs, snowmaking infrastructure, MTB trails and access tracks.

The Development will not significantly alter the character of the resort as it will form part of the existing Thredbo MTB Trail Network. The tread of the trail is shaped using natural materials (rocks and soil) to provide features that blend within the existing landscape. Visual impacts are considered acceptable.

6.6 Traffic and Access

6.6.1 Construction Access

During construction, the Development site will be accessible via the summer mountain access road.

6.6.2 Operational Access

Chairlift access is via the Kosciuszko Express. From here riders are able to access the trail via:

- Upper All-Mountain, onto Flow Link and onto the Kosciuszko Flow trail;
- Cannonball and onto the Kosciuszko Flow trail; or
- Upper All-mountain, onto Centre Link and then onto the Kosciuszko Flow trail.

6.7 Air and Noise

6.7.1 Air Quality

Dust can be a nuisance and decrease the amenity value of an area. Dust impacts are likely to be generated during construction from activities including:

- vegetation clearing and earthworks; and
- vehicle movements.

There are no sensitive receptors located within close proximity of the site. With the implementation of appropriate controls during construction, there will be no impacts on the existing air quality from the Project.

6.7.2 Noise

It is proposed construction hours of works will be undertaken during standard working hours. This includes 7:00am – 6:00pm Monday to Friday, 8:00am – 1:00pm Saturdays, and no work on Sundays or public holidays. Out-of-hours works are not anticipated.

There are no sensitive land uses within close proximity of the site, as such no adverse noise impacts are anticipated.

6.8 Socio-Economic

KT have been developing mountain bike trails within the resort since the 1990s. Consequently, the level of understanding of the existing landscape and industry will ensure that the trail is designed and constructed to comply with best-practice environmentally trail design principles; and provides targeted mountain biking objectives and difficulty with consideration of the natural, social and operational setting.

KT design and developed trails to meet the needs of riders, provide opportunities for the public to connect with the environment, whilst minimising environmental impacts. Mountain biking is an activity with increasing participation rates worldwide. Mountain biking encompasses a broad spectrum of activities ranging from international level competition and extreme events to school sport programs and recreational riding. The addition of this node to the trail network will cater to a range of riders with varying abilities.

Whilst the Development will result in ongoing trail maintenance costs, the economic impacts will be largely positive as the trail will contribute to improved economic stability for the resort through the provision of an enhanced trail network which will cater to a broader range of mountain bikers and boost summer visitation. This in turn will create local business growth. The Development will also provide construction and ongoing operational jobs.

6.9 Matters of National Environmental Significance

A search of the EPBC Act Protected Matters Search Tool (PMST) (DCCEEW 2023) (records within a 5 km buffer of the site was undertaken on 6 October 2023 to determine whether any MNES are likely to occur within the site. The Protected Matters Report (PMR) (**Appendix D**) identified the five

(5) categories (as listed under the EPBC Act) of MNES (**Table 9**) that may be relevant to the search area.

Table 6: Summary of MNES

MNES Categories	No. ¹	Comment
National Heritage Places	2	<p>Historic – Snowy Mountains Scheme Not applicable to the Development, no further assessment is required.</p> <p>Natural – Australian Alps National Parks and Reserves (AANP) The Development is unlikely to cause one or more of the National Heritage values of the Snowy Mountain Scheme to be lost, degraded, damaged or notably altered, modified, obscured or diminished, refer Section 6.4.1.1.</p>
Wetlands of International Importance	8	Blue Lake is located more than 9 km north of the site, no further assessment is required.
Listed Threatened Ecological Communities (TECs)²	2	<p>An impact assessment under the EPBC Act was undertaken in the BDAR (ELA 2023) on MNES known to occur within the development footprint or immediate surrounds or with potential to occur there. These MNES were:</p> <ul style="list-style-type: none"> Broad-toothed Rat <p>The outcome of this assessment was that it is highly unlikely that the development would significantly impact on the Broad-toothed Rat, refer Appendix D of Appendix E.</p>
Listed Threatened Species²	44	
Listed Migratory Species²	10	

¹Number of MNES identified in the PMR (**Appendix D**)

²While based on some species records, the PMST relies on predictive modelling of suitable habitats and does not necessarily reflect an actual record of the species/community for a particular location.

6.10 Waste

Waste generated from the Development is expected to be minor. Waste may include general solid waste (putrescible) e.g. waste from litter bins and general solid waste (non-putrescible) e.g. plastic, paper, cardboard, construction waste.

The following waste receptacles will be provided for the storage and disposal of waste associated with the construction of the Development.

- general litter bins for waste such as food waste and non-recyclable plastic;
- recyclable bins for waste such as cardboard packaging, paper, plastic; and
- KT's waste transfer facility (materials to be segregated for re-use, recycling etc.).

Excess spoil will be transported to the dedicated stockpiles sites identified in the SEMP (**Appendix F**).

7 Mitigation and Management Measures

Recommended mitigation and management measures to reduce potential impacts on the key values of the natural, built and human environment within the site and surrounds are provided below.

Mitigation and Management Measures	Timing
General	
1 Prepare and implement SEMP prior to the commencement of construction activities. The SEMP will address matters such as construction hours, vegetation and fauna management, waste management, erosion and sediment controls, biosecurity and complaints management.	Prior to and during construction
2 Prepare and implement Thredbo Mountain Bike Trail Management Plan, including trail maintenance and monitoring programs.	Prior to operation
3 All Project staff and contractors should undergo a site-specific induction which will cover environmental awareness training, environmental obligations and compliance requirements (e.g. limit of disturbance footprint and other environmental safeguards), emergency and incident response, reporting, and relevant procedures.	Prior to construction
4 The Project site will be temporarily fenced, roped or flagged to clearly delineate the construction area and no-go zones.	Prior to and during construction
Land and Water	
1 Appropriate drainage, erosion and sediment controls will be implemented at the site to minimise impacts to the water quality of run-off and the potential for sediment to leave the site and impact on the surrounding environment during construction and operational use.	During and post-construction, operation
Erosion and sediment controls to be inspected and maintained in accordance with the SEMP.	During construction, post-construction
2 All stockpiles will be managed in accordance with the Soil Stockpile Guidelines.	During construction
3 All storage of petroleum products, oils or chemicals to be in accordance with Australian Standards.	During construction
4 Refuelling procedures to be implemented to minimise spills of fuel products.	During construction
5 Progressive rehabilitation of disturbed areas to reduce erosion risks in accordance with the <i>Rehabilitation Guidelines for the Resort Areas of Kosciuszko National Park</i> (DECC 2007) (Rehabilitation Guidelines) and <i>Detailed Rehabilitation and Monitoring Plan: Lower All Mountain Trail Diversion</i> (KT 2022).	Post-construction
6 New signs to be located in existing disturbed areas or areas disturbed for construction of the Project.	During construction
7 The incorporation of sustainable design principles, such as following the contours of the hillside, outsloping, the half rule, the 10 % average guideline and use of frequent grade reversals will minimise erosion during operation of the trail.	During construction, operation
8 The incorporation of sustainable design principles, such as frequent grade reversals, avoidance of wet/boggy areas and installation of	During construction, operation

drainage crossings will assist in surface water diversion and minimise impacts on water quality.		
Flora and Fauna		
1	The trail should be aligned during construction as necessary to avoid any wombat burrows that are detected in close proximity to the trail. NPWS should be contacted if any animals are disturbed or injured during the works (ELA 2023).	During construction
2	Identify with flagging tape the limits of clearing for the proposed works (ELA 2023).	Prior to construction
3	Sediment control measures as necessary such as fencing and hay bales (ELA 2023).	Prior to and during construction
4	Restrict work to daylight hours (ELA 2023).	During construction
5	Brief all works as to limit of disturbance footprint and other environmental safeguards (ELA 2023).	During construction
6	Prior to the commencement of construction works, all relevant weed species identified within the construction corridor are to be treated in accordance with best practice methods to ensure these weeds are not spread further within the site or throughout KNP.	Prior to construction
7	All equipment, machinery and vehicles used during construction of the Development must be cleaned prior to entry into the Park and prior to Subject site mobilisation to ensure they are free of mud and vegetative propagules (ELA 2023).	Prior to and during construction
8	Equipment, machinery, and vehicles must be regularly maintained and manoeuvred to prevent the spread of exotic vegetation. Storage of equipment, machinery, vehicles and material is to be restricted to existing disturbed areas and not be stored on native vegetation.	During construction
9	Disposal and storage of putrescible wastes must be undertaken appropriately to ensure feral animals aren't attracted to the site.	During construction
10	Rehabilitation of all disturbed areas (excluding the trail tread) is to be undertaken in accordance with the Rehabilitation Guidelines.	Post-construction
Transport		
1	Traffic and construction vehicle access will be managed as per regular daily operation in the resort.	During construction
2	All vehicle and plant operators will be licensed and trained.	During construction
3	Appropriate signage will be installed to ensure the safety of road users, cyclists and pedestrians during construction and operation.	Prior to and during construction, operation
Air Quality		
1	Reasonable and practicable measures (e.g. water sprays, vehicles carrying rubble must be covered) will be implemented to prevent dirt and dust from affecting the amenity or the surrounding environment during construction. Measures will be detailed in the SEMP.	During construction
2	In the event a complaint is received in relation to air quality/dust nuisance, the source of the complaint will be investigated, and if required corrective actions will be implemented to minimise or avoid impacts.	During construction
Noise and Vibration		

1	Project staff will take reasonable and practicable management measures to avoid and mitigate environmental nuisance from noise associated with the works e.g. turn off plant that is not being used.	During construction
2	Construction works and operation of plant will comply with Australian Standard AS 2436-2010 <i>Guide to noise and vibration control on construction, demolition and maintenance sites</i> and the <i>Interim Construction Noise Guideline</i> (DECC 2009) e.g. ensure plant is regularly maintained, and repair or replace equipment that becomes noisy, keep drivers informed of designated vehicle routes and parking locations	During construction
3	Construction works will be conducted during standard hours stipulated in the conditions of approval.	During construction
4	In the event a noise complaint is received, the source of the complaint will be investigated, and if required corrective actions will be implemented to minimise or avoid noise impacts.	During construction
Cultural Heritage		
1	Where unexpected items of potential archaeological, built or Aboriginal cultural heritage significance are discovered, works will cease, relevant authorities (i.e. NPWS) will be notified and the site will be secured by erecting a no-go zone. If human remains are found, works will cease, the site will be secured and NSW Police will be notified immediately.	During construction
Waste		
1	Waste to be managed in accordance with the waste hierarchy – avoid and reduce → reuse waste → recycle waste → recover energy → treat waste → dispose of waste.	During construction
2	All construction waste and litter to be minimised and contained within appropriate receptacles. All receptacles will be in good condition.	During construction
3	All waste to be managed and disposed of in accordance with legislative requirements and relevant standards.	During construction
4	All waste transportation vehicles should be covered appropriately to ensure waste cannot spill, leak or escape onto the road or wash into stormwater drains.	During construction

8 Conclusion

The Development will create a new interconnected trail (“node”) off the existing Kosciuszko Flow Trail to the north-east of the World Cup Berms. The trail will create a better riding experience, increases sustainability of the trail network, and allow for more effective trail maintenance.

In accordance with the requirements of the EP&A Act, EP&A Regulations and Precincts – Regional SEPP, this SEE has assessed the potential impacts of the Development on the human, built and natural environment of the Project site and surrounds.

The Development will require the clearing or further modification of 0.07 ha of native vegetation. To meet offset obligations under the BOS, a payment of two (2) ecosystem offset credits and four (4) species credits is required to offset the unavoidable impacts to the vegetation and fauna habitats present within the Development footprint.

The Development will not cause any significant adverse impacts to the surrounding landscape characteristics or visual amenity. The Development will have positive impacts on the existing social and economic environment through the provision of a sustainable trail section which can be experienced by a range of mountain bikers of varying ability.

Following consideration of the MNES Significant Impact Guidelines, it is concluded that the Development is unlikely to have a significant impact on any MNES or Commonwealth land, and a referral to the Commonwealth Environment Minister is therefore not recommended.

The impacts of the Development are considered to be largely positive. With the implementation of appropriate mitigation and management measures during construction and operation, the environmental impacts are considered acceptable. Therefore, the Development is considered suitable for the site and within the public interest.

9 References

AusCycling, Australian Mountain Bike Trail Guidelines.

Commonwealth of Australia 2008, *Commonwealth of Australia Gazette No. S237*, 7 November 2008.

DAWE 2022, *National Heritage Places – Australian Alps National Parks and Reserves*, Department of Agriculture, Water and the Environment, viewed 18 May 2022, <https://www.environment.gov.au/heritage/places/national/australia-alps>

DCCEEW 2023, *Protected Matters Search Tool*, Department of Agriculture, Water and the Environment, , <https://www.environment.gov.au/epbc/protected-matters-search-tool>

DoE 2013, *Matters of National Environmental Significance: Significant Impact Guidelines 1.1*, Department of the Environment.

DECC 2007, *Rehabilitation Guidelines for the Resort Areas of Kosciuszko National Park*, New South Wales, Department of Environment and Climate Change, National Parks and Wildlife Service.

DIPNR 2003, *Geotechnical Policy Kosciuszko Alpine Resorts*, Department of Infrastructure, Planning and Natural Resources, NSW Government.

DPE 2017, *What to include with your development application (DA)*, January 2017, Department of Planning & Environment, NSW Government.

DPIE 2006, *Kosciuszko National Park Plan of Management*, Department of Planning, Industry and Environment.

DECCW 2010, *Due Diligence Code of Practice for the Protection of Aboriginal Objects in New South Wales*, Department of Environment, Climate Change and Water, <https://www.heritage.nsw.gov.au/search-for-heritage/publications-and-resources/aboriginal-cultural-heritage-publications/>

Eco Logical Australia Pty Ltd 2023, *Proposed Flow Trail World Cup Node, Thredbo Alpine Resort, Biodiversity Development Assessment Report*.

Heritage NSW 2022, *AHIMS Web Services*, NSW Government, viewed 01 June 2022, <https://www.environment.nsw.gov.au/awssapp/ErrorPage.aspx?error=404>

IMBA 2001, *Building Better Trails: Designing, Constructing and Maintaining Outstanding Trails*, International Mountain Bicycle Association

IMBA 2012, *Trail Difficulty Rating System – Build*, International Mountain Bicycling Association Australia

IMBA 2018, *Guidelines for a Quality Trail Experience: Mountain Bike Trail Guidelines*, June 2018, International Mountain Bicycling Association Australia

Ironbark Heritage, 2013, *Cultural Heritage Due Diligence Assessment for Thredbo Bike Trails Stage 1 Kosciuszko National Park*

KT 2022, *Detailed Rehabilitation and Monitoring Plan – Lower All Mountain Trail Diversion*, Kosciuszko Thredbo Pty Ltd.

NGH Environmental 2017, Aboriginal Heritage Due Diligence Assessment – Thredbo Mountain Bike Trails (Stage 1C)

NSW Government 2022a, ePlanning Spatial Viewer, viewed 18 April – 1 June 2022, <https://www.planningportal.nsw.gov.au/spatialviewer/#/find-a-property/address>

NSW Government 2022b, Biodiversity Values Map and Threshold Tool, viewed 13 May 2022, <https://www.lmbc.nsw.gov.au/Maps/index.html?viewer=BOSETMap>

NSW Government 2022c, NSW BioNet, viewed 13 May 2022, <https://www.environment.nsw.gov.au/topics/animals-and-plants/biodiversity/nsw-bionet>

NSW Government 2022d, *Water Management (General) Regulation 2018 Hydro Line spatial data*, viewed 18 May 2022, <https://www.industry.nsw.gov.au/water/licensing-trade/hydroline-spatial-data>

OEH 2012, *Regional Pest Management Strategy 2012-17, Southern Ranges Region: a new approach for reducing impacts on native species and park neighbours*, Office of Environment and Heritage, Sydney.

OEH 2017, *Kosciusko National Park Cycling Strategy*, prepared by TRC Tourism for NSW National Parks and Wildlife Service, Office of Environment and Heritage.

Past Traces Heritage Consultants, 2017, Aboriginal Heritage Due Diligence Assessment – Replacement of Merritts Chairlift, Thredbo Alpine Resort

TRC Tourism 2015, *Guidelines for Trail Planning, Design and Management: A toolkit for state and local government agencies, community groups and investors on how to plan, manage and market exceptional trail experiences*, TRC Tourism Pty Ltd.

URS Australia Pty Ltd, 2004, SEE for the Separation of the Crackenback Supertrail and World Cup Runs, Thredbo

URS Australia Pty Ltd, 2004, SEE for the Proposed Vegetation Removal, Ski Slopes Thredbo

URS Australia Pty Ltd, 2005, SEE for Proposed Works on the Tower 10 Ski Run, Thredbo






10 Acronyms and Abbreviations

Acronyms and Abbreviations	
AHD	Australian Height Datum
AHIP	Aboriginal heritage impact permit
BC Act	<i>Biodiversity Conservation Act 2016</i>
BCA	Building Code of Australia
BVP	Biodiversity Values Map
BC Regulation	Biodiversity Conservation Regulation 2017
DA	Development Application
DAWE	Department of Agriculture, Water and the Environment (now DCCEEW)
DCCEEW	Department of Climate Change, Energy, the Environment and Water (formerly DAWE)
DPE	NSW Department of Planning and Environment
EP&A Act	<i>Environmental Planning and Assessment Act 1979</i>
EP&A Regulation	<i>Environmental Planning and Assessment Regulation 2021</i>
EPBC Act	<i>Environment Protection and Biodiversity Conservation Act 1999</i>
IMBA MTB Guidelines	<i>Guidelines for a Quality Trail Experience: Mountain Bike Trail Guidelines</i> (IMBA 2018)
KNP	Kosciuszko National Park
KNP Cycling Strategy	Kosciuszko National Park Cycling Strategy 2017
KNP POM	Kosciuszko National Park Plan of Management 2006
km	kilometres
OEH	Office of Environment and Heritage (NSW)
m	metres
m ²	square metres
mm	millimetres
NPW Act	<i>National Parks and Wildlife Act 1974</i>
NPWS	National Parks and Wildlife Service
NSW	New South Wales
Precincts – Regional SEPP	<i>State Environmental Planning Policy (Precincts—Regional) 2021</i>
Soil Stockpile Guidelines	<i>Soil Stockpile Guidelines for the Resort Areas of Kosciuszko National Park, version 1.0</i> (OEH 2017)
SEE	Statement of Environmental Effects
Thredbo	Thredbo Alpine Resort

11 Appendices

Appendix A IMBA Trail Difficulty Rating System

8.0 Trail Difficulty Rating System Land Managers Guide

	Very easy  White Circle	Easy  Green Circle	Intermediate  Blue Square	Difficult  Single Black Diamond	Extreme  Double Black Diamond
Description	Likely to be a fire road or wide single track with a gentle gradient, smooth surface and free of obstacles. Frequent encounters are likely with other cyclists, walkers, runners and horse riders.	Likely to be a combination of fire road or wide single track with a gentle gradient, smooth surface and relatively free of obstacles. Short sections may exceed these criteria. Frequent encounters are likely with other cyclists, walkers, runners and horse riders.	Likely to be a single trail with moderate gradients, variable surface and obstacles. Dual use or preferred use Optional lines desirable	Likely to be a challenging single trail with steep gradients, variable surface and many obstacles. Single use and direction Optional lines XC, DH or trials	Extremely difficult trails will incorporate very steep gradients, highly variable surface and unavoidable, severe obstacles. Single use and direction Optional lines XC, DH or trials
Trail Width	2100mm plus or minus 900mm	900mm plus or minus 300mm for tread or bridges.	600mm plus or minus 300mm for tread or bridges.	300mm plus or minus 150mm for tread and bridges. Structures can vary.	150mm plus or minus 100mm for tread or bridges. Structures can vary.
Trail Surface	Hardened or smooth.	Mostly firm and stable.	Possible sections of rocky or loose tread.	Variable and challenging.	Widely variable and unpredictable.
Average Trail Grade	Climbs and descents are mostly shallow. Less than 5% average.	Climbs and descents are mostly shallow, but may include some moderately steep sections. 7% or less average.	Mostly moderate gradients but may include steep sections. 10% or less average.	Contains steeper descents or climbs. 20% or less average.	Expect prolonged steep, loose and rocky descents or climbs. 20% or greater average
Maximum Trail Grade	Max 10%	Max 15%	Max 20% or greater	Max 20% or greater	Max 40% or greater
Level of Trail Exposure	Firm and level fall zone to either side of trail corridor	Exposure to either side of trail corridor includes downward slopes of up to 10%	Exposure to either side of trail corridor includes downward slopes of up to 20%	Exposure to either side of trail corridor includes steep downward slopes or freefall	Exposure to either side of trail corridor includes steep downward slopes or freefall

Page 8 of 10

IMBA AU

Trail Difficulty Rating System

2012

Natural Obstacles and Technical Trail Features (TTFs)	No obstacles.	Unavoidable obstacles to 50mm (2") high, such as logs, roots and rocks. Avoidable, rollable obstacles may be present. Unavoidable bridges 900mm wide. Short sections may exceed criteria.	Unavoidable, rollable obstacles to 200mm (8") high, such as logs, roots and rocks. Avoidable obstacles to 600mm may be present. Unavoidable bridges 600mm wide. Width of deck is half the height. Short sections may exceed criteria.	Unavoidable obstacles to 380mm (15") high, such as logs, roots, rocks, drop-offs or constructed obstacles. Avoidable obstacles to 1200mm may be present. Unavoidable bridges 600mm wide. Width of deck is half the height. Short sections may exceed criteria.	Large, committing and unavoidable obstacles to 380mm (15") high. Avoidable obstacles to 1200mm may be present. Unavoidable bridges 600mm or narrower. Width of bridges is unpredictable. Short sections may exceed criteria.
--	---------------	--	---	--	--

Source: Section 8.0 Trail Difficulty Rating System Land Managers Guide of (IMBA 2012, p.10).

Appendix B Trail Design and Construction Techniques

Trail Design Elements and Construction Techniques	
Berm	
Decision point sign	
Partial and full bench	 <div> <p>Hillside before trail: Vegetation keeps water sheeting slowly downhill</p> <p>Incomplete Full Bench: Left with unfinished vertical cut, soil will slough off, making tread narrower. Obtrusive back cut also forces rider to outside of tread.</p> <p>Full Bench Cut: Entire tread width is cut into firm mineral soil. Tread compacts uniformly and is sustainable. 5% outslope ensures water sheets across tread. Back cut is blended into back slope. Proper back slope, out slope and full bench cut minimize maintenance.</p> </div>

	Source: IMBA 2001	
Outslope		
Rock armour		
Natural feature		

<p>Half rule</p>	
<p>Grade reversals</p>	
<p>Drainage</p>	

Appendix C Standard Signage Plans

Decision Point Sign



200 mm

400 mm

Date: 14/06/2022
Revision: 0
Kosciuszko Thredbo Pty Ltd

Not to scale

Standard Signage Plans

Project: Lower All Mountain MTB Trail Diversion



Appendix D Desktop Search Results

Kosciuszko Thredbo Pty Ltd
Po Box 92
Thredbo New South Wales 2625
Attention: Chloe Chalk
Email: chloe_chalk@evt.com

Date: 18 July 2023

Dear Sir or Madam:

AHIMS Web Service search for the following area at Lat, Long From : -36.4983, 148.2898 - Lat, Long To : -36.4939, 148.2976, conducted by Chloe Chalk on 18 July 2023.

The context area of your search is shown in the map below. Please note that the map does not accurately display the exact boundaries of the search as defined in the paragraph above. The map is to be used for general reference purposes only.



A search of Heritage NSW AHIMS Web Services (Aboriginal Heritage Information Management System) has shown that:

0	Aboriginal sites are recorded in or near the above location.
0	Aboriginal places have been declared in or near the above location. *

If your search shows Aboriginal sites or places what should you do?

- You must do an extensive search if AHIMS has shown that there are Aboriginal sites or places recorded in the search area.
- If you are checking AHIMS as a part of your due diligence, refer to the next steps of the Due Diligence Code of practice.
- You can get further information about Aboriginal places by looking at the gazettal notice that declared it. Aboriginal places gazetted after 2001 are available on the [NSW Government Gazette \(https://www.legislation.nsw.gov.au/gazette\)](https://www.legislation.nsw.gov.au/gazette) website. Gazettal notices published prior to 2001 can be obtained from Heritage NSW upon request

Important information about your AHIMS search

- The information derived from the AHIMS search is only to be used for the purpose for which it was requested. It is not to be made available to the public.
- AHIMS records information about Aboriginal sites that have been provided to Heritage NSW and Aboriginal places that have been declared by the Minister;
- Information recorded on AHIMS may vary in its accuracy and may not be up to date. Location details are recorded as grid references and it is important to note that there may be errors or omissions in these recordings,
- Some parts of New South Wales have not been investigated in detail and there may be fewer records of Aboriginal sites in those areas. These areas may contain Aboriginal sites which are not recorded on AHIMS.
- Aboriginal objects are protected under the National Parks and Wildlife Act 1974 even if they are not recorded as a site on AHIMS.
- This search can form part of your due diligence and remains valid for 12 months.



Australian Government

Department of Climate Change, Energy,
the Environment and Water

EPBC Act Protected Matters Report

This report provides general guidance on matters of national environmental significance and other matters protected by the EPBC Act in the area you have selected. Please see the caveat for interpretation of information provided here.

Report created: 06-Oct-2023

[Summary](#)

[Details](#)

[Matters of NES](#)

[Other Matters Protected by the EPBC Act](#)

[Extra Information](#)

[Caveat](#)

[Acknowledgements](#)

Summary

Matters of National Environment Significance

This part of the report summarises the matters of national environmental significance that may occur in, or may relate to, the area you nominated. Further information is available in the detail part of the report, which can be accessed by scrolling or following the links below. If you are proposing to undertake an activity that may have a significant impact on one or more matters of national environmental significance then you should consider the [Administrative Guidelines on Significance](#).

World Heritage Properties:	None
National Heritage Places:	2
Wetlands of International Importance (Ramsar	8
Great Barrier Reef Marine Park:	None
Commonwealth Marine Area:	None
Listed Threatened Ecological Communities:	2
Listed Threatened Species:	44
Listed Migratory Species:	10

Other Matters Protected by the EPBC Act

This part of the report summarises other matters protected under the Act that may relate to the area you nominated. Approval may be required for a proposed activity that significantly affects the environment on Commonwealth land, when the action is outside the Commonwealth land, or the environment anywhere when the action is taken on Commonwealth land. Approval may also be required for the Commonwealth or Commonwealth agencies proposing to take an action that is likely to have a significant impact on the environment anywhere.

The EPBC Act protects the environment on Commonwealth land, the environment from the actions taken on Commonwealth land, and the environment from actions taken by Commonwealth agencies. As heritage values of a place are part of the 'environment', these aspects of the EPBC Act protect the Commonwealth Heritage values of a Commonwealth Heritage place. Information on the new heritage laws can be found at <https://www.dcceew.gov.au/parks-heritage/heritage>

A [permit](#) may be required for activities in or on a Commonwealth area that may affect a member of a listed threatened species or ecological community, a member of a listed migratory species, whales and other cetaceans, or a member of a listed marine species.

Commonwealth Lands:	None
Commonwealth Heritage Places:	None
Listed Marine Species:	15
Whales and Other Cetaceans:	None
Critical Habitats:	None
Commonwealth Reserves Terrestrial:	None
Australian Marine Parks:	None
Habitat Critical to the Survival of Marine Turtles:	None

Extra Information

This part of the report provides information that may also be relevant to the area you have

State and Territory Reserves:	1
Regional Forest Agreements:	1
Nationally Important Wetlands:	None
EPBC Act Referrals:	4
Key Ecological Features (Marine):	None
Biologically Important Areas:	None
Bioregional Assessments:	None
Geological and Bioregional Assessments:	None

Details

Matters of National Environmental Significance

National Heritage Places			[Resource Information]
Name	State	Legal Status	Buffer Status
Historic			
Snowy Mountains Scheme	NSW	Listed place	In feature area
Natural			
Australian Alps National Parks and Reserves	ACT	Listed place	In feature area

Wetlands of International Importance (Ramsar Wetlands)			[Resource Information]
Ramsar Site Name		Proximity	Buffer Status
Banrock station wetland complex		700 - 800km upstream from Ramsar site	In buffer area only
Barmah forest		200 - 300km upstream from Ramsar site	In buffer area only
Blue lake		Within 10km of Ramsar site	In feature area
Gunbower forest		300 - 400km upstream from Ramsar site	In buffer area only
Hattah-kulkyne lakes		500 - 600km upstream from Ramsar site	In buffer area only
Nsw central murray state forests		200 - 300km upstream from Ramsar site	In buffer area only
Riverland		700 - 800km upstream from Ramsar site	In buffer area only
The coorong, and lakes alexandrina and albert wetland		700 - 800km upstream from Ramsar site	In buffer area only

Listed Threatened Ecological Communities			[Resource Information]
For threatened ecological communities where the distribution is well known, maps are derived from recovery plans, State vegetation maps, remote sensing imagery and other sources. Where threatened ecological community distributions are less well known, existing vegetation maps and point location data are used to produce indicative distribution maps.			
Status of Vulnerable, Disallowed and Ineligible are not MNES under the EPBC Act.			
Community Name	Threatened Category	Presence Text	Buffer Status

Community Name	Threatened Category	Presence Text	Buffer Status
Alpine Sphagnum Bogs and Associated Fens	Endangered	Community known to occur within area	In feature area
Natural Temperate Grassland of the South Eastern Highlands	Critically Endangered	Community may occur within area	In feature area

Listed Threatened Species

[[Resource Information](#)]

Status of Conservation Dependent and Extinct are not MNES under the EPBC Act.
 Number is the current name ID.

Scientific Name	Threatened Category	Presence Text	Buffer Status
BIRD			
Calidris ferruginea Curlew Sandpiper [856]	Critically Endangered	Species or species habitat may occur within area	In feature area
Callocephalon fimbriatum Gang-gang Cockatoo [768]	Endangered	Species or species habitat known to occur within area	In feature area
Climacteris picumnus victoriae Brown Treecreeper (south-eastern) [67062]	Vulnerable	Species or species habitat may occur within area	In feature area
Falco hypoleucos Grey Falcon [929]	Vulnerable	Species or species habitat may occur within area	In buffer area only
Hirundapus caudacutus White-throated Needletail [682]	Vulnerable	Species or species habitat known to occur within area	In feature area
Neophema chrysostoma Blue-winged Parrot [726]	Vulnerable	Species or species habitat likely to occur within area	In feature area
Pycnoptilus floccosus Pilotbird [525]	Vulnerable	Species or species habitat known to occur within area	In feature area
Rostratula australis Australian Painted Snipe [77037]	Endangered	Species or species habitat may occur within area	In feature area
Stagonopleura guttata Diamond Firetail [59398]	Vulnerable	Species or species habitat known to occur within area	In feature area
CRUSTACEAN			

Scientific Name	Threatened Category	Presence Text	Buffer Status
Euastacus rieki Riek's Crayfish [83155]	Endangered	Species or species habitat likely to occur within area	In feature area
FISH			
Galaxias supremus Kosciuszko Galaxias [87878]	Critically Endangered	Species or species habitat known to occur within area	In buffer area only
Galaxias terenasus Roundsnout Galaxias [87175]	Endangered	Species or species habitat likely to occur within area	In buffer area only
Maccullochella peelii Murray Cod [66633]	Vulnerable	Species or species habitat may occur within area	In buffer area only
Macquaria australasica Macquarie Perch [66632]	Endangered	Species or species habitat may occur within area	In buffer area only
Prototroctes maraena Australian Grayling [26179]	Vulnerable	Species or species habitat may occur within area	In feature area
FROG			
Litoria spenceri Spotted Tree Frog [25959]	Critically Endangered	Species or species habitat may occur within area	In buffer area only
Litoria verreauxii alpina Alpine Tree Frog, Verreaux's Alpine Tree Frog [66669]	Vulnerable	Species or species habitat known to occur within area	In buffer area only
MAMMAL			
Burrramys parvus Mountain Pygmy-possum [267]	Endangered	Species or species habitat known to occur within area	In feature area
Dasyurus maculatus maculatus (SE mainland population) Spot-tailed Quoll, Spotted-tail Quoll, Tiger Quoll (southeastern mainland population) [75184]	Endangered	Species or species habitat known to occur within area	In feature area
Mastacomys fuscus mordicus Broad-toothed Rat (mainland), Tooarrana [87617]	Vulnerable	Species or species habitat known to occur within area	In feature area

Scientific Name	Threatened Category	Presence Text	Buffer Status
Petauroides volans Greater Glider (southern and central) [254]	Endangered	Species or species habitat may occur within area	In buffer area only
Petaurus australis australis Yellow-bellied Glider (south-eastern) [87600]	Vulnerable	Species or species habitat likely to occur within area	In feature area
Phascolarctos cinereus (combined populations of Qld, NSW and the ACT) Koala (combined populations of Queensland, New South Wales and the Australian Capital Territory) [85104]	Endangered	Species or species habitat likely to occur within area	In buffer area only
Pseudomys fumeus Smoky Mouse, Konoom [88]	Endangered	Species or species habitat known to occur within area	In feature area
Pteropus poliocephalus Grey-headed Flying-fox [186]	Vulnerable	Foraging, feeding or related behaviour may occur within area	In buffer area only
PLANT			
Argyrotegium nitidulum Shining Cudweed [82043]	Vulnerable	Species or species habitat known to occur within area	In feature area
Calotis glandulosa Mauve Burr-daisy [7842]	Vulnerable	Species or species habitat may occur within area	In feature area
Colobanthus curtisiae Curtis' Colobanth [23961]	Vulnerable	Species or species habitat likely to occur within area	In buffer area only
Glycine latrobeana Clover Glycine, Purple Clover [13910]	Vulnerable	Species or species habitat may occur within area	In feature area
Haloragis exalata subsp. exalata Wingless Raspwort, Square Raspwort [24636]	Vulnerable	Species or species habitat may occur within area	In buffer area only
Leucochrysum albicans subsp. tricolor Hoary Sunray, Grassland Paper-daisy [89104]	Endangered	Species or species habitat may occur within area	In feature area

Scientific Name	Threatened Category	Presence Text	Buffer Status
Pimelea bracteata [8125]	Critically Endangered	Species or species habitat may occur within area	In feature area
Prasophyllum bagoense Bago Leek-orchid [84276]	Critically Endangered	Species or species habitat may occur within area	In buffer area only
Prasophyllum petilum Tarengo Leek Orchid [55144]	Endangered	Species or species habitat may occur within area	In buffer area only
Pterostylis oreophila Blue-tongued Orchid, Kiandra Greenhood [22903]	Critically Endangered	Species or species habitat likely to occur within area	In feature area
Ranunculus anemoneus Anemone Buttercup [14889]	Vulnerable	Species or species habitat known to occur within area	In feature area
Rytidosperma pumilum Feldmark Grass [66716]	Vulnerable	Species or species habitat likely to occur within area	In buffer area only
Thesium australe Austral Toadflax, Toadflax [15202]	Vulnerable	Species or species habitat likely to occur within area	In feature area
Viola improcera Dwarf Violet [3879]	Endangered	Species or species habitat may occur within area	In buffer area only
Xerochrysum palustre Swamp Everlasting, Swamp Paper Daisy [76215]	Vulnerable	Species or species habitat may occur within area	In feature area
REPTILE			
Cyclodomorphus praealtus Alpine She-oak Skink [64721]	Endangered	Species or species habitat known to occur within area	In feature area
Liopholis guthega Guthega Skink [83079]	Endangered	Species or species habitat known to occur within area	In feature area

Scientific Name	Threatened Category	Presence Text	Buffer Status
Liopholis montana Mountain Skink [87162]	Endangered	Species or species habitat likely to occur within area	In feature area
Pseudemoia cryodroma Alpine Bog Skink, Alpine Bog-skink [84408]	Endangered	Species or species habitat known to occur within area	In feature area

Listed Migratory Species

[Resource Information]

Scientific Name	Threatened Category	Presence Text	Buffer Status
Migratory Marine Birds			
Apus pacificus Fork-tailed Swift [678]		Species or species habitat likely to occur within area	In feature area

Migratory Terrestrial Species

Hirundapus caudacutus White-throated Needletail [682]	Vulnerable	Species or species habitat known to occur within area	In feature area
Motacilla flava Yellow Wagtail [644]		Species or species habitat may occur within area	In feature area
Myiagra cyanoleuca Satin Flycatcher [612]		Species or species habitat known to occur within area	In feature area
Rhipidura rufifrons Rufous Fantail [592]		Species or species habitat known to occur within area	In feature area

Migratory Wetlands Species

Actitis hypoleucos Common Sandpiper [59309]		Species or species habitat may occur within area	In feature area
Calidris acuminata Sharp-tailed Sandpiper [874]		Species or species habitat may occur within area	In feature area
Calidris ferruginea Curlew Sandpiper [856]	Critically Endangered	Species or species habitat may occur within area	In feature area

Scientific Name	Threatened Category	Presence Text	Buffer Status
Calidris melanotos Pectoral Sandpiper [858]		Species or species habitat may occur within area	In feature area
Gallinago hardwickii Latham's Snipe, Japanese Snipe [863]		Species or species habitat likely to occur within area	In feature area

Other Matters Protected by the EPBC Act

Listed Marine Species	[Resource Information]		
Scientific Name	Threatened Category	Presence Text	Buffer Status
Bird			
Actitis hypoleucos Common Sandpiper [59309]		Species or species habitat may occur within area	In feature area
Apus pacificus Fork-tailed Swift [678]		Species or species habitat likely to occur within area overfly marine area	In feature area
Bubulcus ibis as Ardea ibis Cattle Egret [66521]		Species or species habitat may occur within area overfly marine area	In feature area
Calidris acuminata Sharp-tailed Sandpiper [874]		Species or species habitat may occur within area	In feature area
Calidris ferruginea Curlew Sandpiper [856]	Critically Endangered	Species or species habitat may occur within area overfly marine area	In feature area
Calidris melanotos Pectoral Sandpiper [858]		Species or species habitat may occur within area overfly marine area	In feature area

Scientific Name	Threatened Category	Presence Text	Buffer Status
Gallinago hardwickii Latham's Snipe, Japanese Snipe [863]		Species or species habitat likely to occur within area overfly marine area	In feature area
Haliaeetus leucogaster White-bellied Sea-Eagle [943]		Species or species habitat may occur within area	In feature area
Hirundapus caudacutus White-throated Needletail [682]	Vulnerable	Species or species habitat known to occur within area overfly marine area	In feature area
Merops ornatus Rainbow Bee-eater [670]		Species or species habitat may occur within area overfly marine area	In feature area
Motacilla flava Yellow Wagtail [644]		Species or species habitat may occur within area overfly marine area	In feature area
Myiagra cyanoleuca Satin Flycatcher [612]		Species or species habitat known to occur within area overfly marine area	In feature area
Neophema chrysostoma Blue-winged Parrot [726]	Vulnerable	Species or species habitat likely to occur within area overfly marine area	In feature area
Rhipidura rufifrons Rufous Fantail [592]		Species or species habitat known to occur within area overfly marine area	In feature area
Rostratula australis as Rostratula benghalensis (sensu lato) Australian Painted Snipe [77037]	Endangered	Species or species habitat may occur within area overfly marine area	In feature area

Extra Information

State and Territory Reserves			[Resource Information]
Protected Area Name	Reserve Type	State	Buffer Status
Kosciuszko	National Park	NSW	In feature area

Regional Forest Agreements	[Resource Information]
Note that all areas with completed RFAs have been included. Please see the associated resource information for specific caveats and use limitations associated with RFA boundary information.	

RFA Name	State	Buffer Status
Southern RFA	New South Wales	In feature area

EPBC Act Referrals			[Resource Information]	
Title of referral	Reference	Referral Outcome	Assessment Status	Buffer Status
Not controlled action				
Improving rabbit biocontrol: releasing another strain of RHDV, sthrn two thirds of Australia	2015/7522	Not Controlled Action	Completed	In feature area
INDIGO Central Submarine Telecommunications Cable	2017/8127	Not Controlled Action	Completed	In feature area
Not controlled action (particular manner)				
Aerial baiting for wild dog control	2006/2713	Not Controlled Action (Particular Manner)	Post-Approval	In feature area
INDIGO Marine Cable Route Survey (INDIGO)	2017/7996	Not Controlled Action (Particular Manner)	Post-Approval	In feature area

Caveat

1 PURPOSE

This report is designed to assist in identifying the location of matters of national environmental significance (MNES) and other matters protected by the Environment Protection and Biodiversity Conservation Act 1999 (Cth) (EPBC Act) which may be relevant in determining obligations and requirements under the EPBC Act.

The report contains the mapped locations of:

- World and National Heritage properties;
- Wetlands of International and National Importance;
- Commonwealth and State/Territory reserves;
- distribution of listed threatened, migratory and marine species;
- listed threatened ecological communities; and
- other information that may be useful as an indicator of potential habitat value.

2 DISCLAIMER

This report is not intended to be exhaustive and should only be relied upon as a general guide as mapped data is not available for all species or ecological communities listed under the EPBC Act (see below). Persons seeking to use the information contained in this report to inform the referral of a proposed action under the EPBC Act should consider the limitations noted below and whether additional information is required to determine the existence and location of MNES and other protected matters.

Where data are available to inform the mapping of protected species, the presence type (e.g. known, likely or may occur) that can be determined from the data is indicated in general terms. It is the responsibility of any person using or relying on the information in this report to ensure that it is suitable for the circumstances of any proposed use. The Commonwealth cannot accept responsibility for the consequences of any use of the report or any part thereof. To the maximum extent allowed under governing law, the Commonwealth will not be liable for any loss or damage that may be occasioned directly or indirectly through the use of, or reliance

3 DATA SOURCES

Threatened ecological communities

For threatened ecological communities where the distribution is well known, maps are generated based on information contained in recovery plans, State vegetation maps and remote sensing imagery and other sources. Where threatened ecological community distributions are less well known, existing vegetation maps and point location data are used to produce indicative distribution maps.

Threatened, migratory and marine species

Threatened, migratory and marine species distributions have been discerned through a variety of methods. Where distributions are well known and if time permits, distributions are inferred from either thematic spatial data (i.e. vegetation, soils, geology, elevation, aspect, terrain, etc.) together with point locations and described habitat; or modelled (MAXENT or BIOCLIM habitat modelling) using

Where little information is available for a species or large number of maps are required in a short time-frame, maps are derived either from 0.04 or 0.02 decimal degree cells; by an automated process using polygon capture techniques (static two kilometre grid cells, alpha-hull and convex hull); or captured manually or by using topographic features (national park boundaries, islands, etc.).

In the early stages of the distribution mapping process (1999-early 2000s) distributions were defined by degree blocks, 100K or 250K map sheets to rapidly create distribution maps. More detailed distribution mapping methods are used to update these distributions

4 LIMITATIONS

The following species and ecological communities have not been mapped and do not appear in this report:

- threatened species listed as extinct or considered vagrants;
- some recently listed species and ecological communities;
- some listed migratory and listed marine species, which are not listed as threatened species; and
- migratory species that are very widespread, vagrant, or only occur in Australia in small numbers.

The following groups have been mapped, but may not cover the complete distribution of the species:

- listed migratory and/or listed marine seabirds, which are not listed as threatened, have only been mapped for recorded
- seals which have only been mapped for breeding sites near the Australian continent

The breeding sites may be important for the protection of the Commonwealth Marine environment.

Refer to the metadata for the feature group (using the Resource Information link) for the currency of the information.

Acknowledgements

This database has been compiled from a range of data sources. The department acknowledges the following custodians who have contributed valuable data and advice:

- [-Office of Environment and Heritage, New South Wales](#)
- [-Department of Environment and Primary Industries, Victoria](#)
- [-Department of Primary Industries, Parks, Water and Environment, Tasmania](#)
- [-Department of Environment, Water and Natural Resources, South Australia](#)
- [-Department of Land and Resource Management, Northern Territory](#)
- [-Department of Environmental and Heritage Protection, Queensland](#)
- [-Department of Parks and Wildlife, Western Australia](#)
- [-Environment and Planning Directorate, ACT](#)
- [-Birdlife Australia](#)
- [-Australian Bird and Bat Banding Scheme](#)
- [-Australian National Wildlife Collection](#)
- [-Natural history museums of Australia](#)
- [-Museum Victoria](#)
- [-Australian Museum](#)
- [-South Australian Museum](#)
- [-Queensland Museum](#)
- [-Online Zoological Collections of Australian Museums](#)
- [-Queensland Herbarium](#)
- [-National Herbarium of NSW](#)
- [-Royal Botanic Gardens and National Herbarium of Victoria](#)
- [-Tasmanian Herbarium](#)
- [-State Herbarium of South Australia](#)
- [-Northern Territory Herbarium](#)
- [-Western Australian Herbarium](#)
- [-Australian National Herbarium, Canberra](#)
- [-University of New England](#)
- [-Ocean Biogeographic Information System](#)
- [-Australian Government, Department of Defence](#)
- [Forestry Corporation, NSW](#)
- [-Geoscience Australia](#)
- [-CSIRO](#)
- [-Australian Tropical Herbarium, Cairns](#)
- [-eBird Australia](#)
- [-Australian Government – Australian Antarctic Data Centre](#)
- [-Museum and Art Gallery of the Northern Territory](#)
- [-Australian Government National Environmental Science Program](#)
- [-Australian Institute of Marine Science](#)
- [-Reef Life Survey Australia](#)
- [-American Museum of Natural History](#)
- [-Queen Victoria Museum and Art Gallery, Inveresk, Tasmania](#)
- [-Tasmanian Museum and Art Gallery, Hobart, Tasmania](#)
- [-Other groups and individuals](#)

The Department is extremely grateful to the many organisations and individuals who provided expert advice and information on numerous draft distributions.

Please feel free to provide feedback via the [Contact us](#) page.

[© Commonwealth of Australia](#)

Department of Climate Change, Energy, the Environment and Water

GPO Box 3090

Canberra ACT 2601 Australia

+61 2 6274 1111


Appendix E Biodiversity Development Assessment Report

A stylized topographic map with green contour lines is positioned on the left side of the page, extending from the top to the bottom. The lines represent elevation changes, with some forming closed loops.

Proposed Flow Trail World Cup Node, Thredbo Alpine Resort Biodiversity Development Assessment Report

Kosciuszko Thredbo Pty Ltd

DOCUMENT TRACKING

Project Name	Proposed Flow Trail World Cup Node, Thredbo Alpine Resort
Project Number	5277
Project Manager	Ryan Smithers
Accredited Assessor Certification	
Prepared by	Ryan Smithers
Reviewed by	Dave Coombes
Approved by	Ryan Smithers
Status	Final
Version Number	2
Last saved on	17 October 2023

This report should be cited as 'Eco Logical Australia 2023. *Proposed Flow Trail World Cup Node, Thredbo Alpine Resort.* Prepared for Kosciuszko Thredbo Pty Ltd.'

ACKNOWLEDGEMENTS

This document has been prepared by Eco Logical Australia Pty Ltd with support from Kosciuszko Thredbo Pty Ltd

Disclaimer

This document may only be used for the purpose for which it was commissioned and in accordance with the contract between Eco Logical Australia Pty Ltd and Kosciuszko Thredbo Pty Ltd. The scope of services was defined in consultation with Kosciuszko Thredbo Pty Ltd, by time and budgetary constraints imposed by the client, and the availability of reports and other data on the subject area. Changes to available information, legislation and schedules are made on an ongoing basis and readers should obtain up to date information. Eco Logical Australia Pty Ltd accepts no liability or responsibility whatsoever for or in respect of any use of or reliance upon this report and its supporting material by any third party. Information provided is not intended to be a substitute for site specific assessment or legal advice in relation to any matter. Unauthorised use of this report in any form is prohibited.

Executive Summary

Eco Logical Australia Pty Ltd was engaged by Kosciuszko Thredbo Pty Ltd (KT) to prepare a BDAR for the proposed Flow Trail World Cup Node, adjacent to the upper Supertrail, within Thredbo Alpine Resort.

This report has been prepared to meet the requirements of the Biodiversity Assessment Method 2020 established under Section 6.7 of the NSW *Biodiversity Conservation Act 2016* (BC Act). The native vegetation within the development site is mapped on the Biodiversity Values map.

The proposed development has been designed to minimise the required clearing. As a result, it is anticipated that the proposal will involve the clearing or further modification of only 0.07 ha of native vegetation.

The development footprint supports one Plant Community Type (PCT) PCT 3381 Kosciuszko Alpine Sally Woodland in one condition state; good. PCT 3381 does not conform to any Endangered Ecological Communities (EEC) listed under the NSW BC Act or the Commonwealth *Environment Protection and Biodiversity Conservation Act 1999* (EPBC Act).

Two threatened fauna species, *Mastacomys fuscus* (Broad-toothed Rat) and *Cercartetus nanus* (Eastern Pygmy-possum), were considered likely to occur within the development site. A number of other threatened fauna species are known to occur in adjoining habitats and/or have the potential to occur within the development site, such as *Petroica phoenicea* (Flame Robin).

This BDAR outlines the measures taken to avoid, minimise and mitigate impacts to the vegetation and habitats present within the development footprint during the design, construction and operation of the development. The residual unavoidable impacts of the proposed development were calculated in accordance with the BAM by utilising the Biodiversity Assessment Method Credit Calculator. A total of two ecosystem credits and four species credits are required to offset the unavoidable impacts to the vegetation and habitats present within the development footprint.

Serious and Irreversible Impact (SII) values have been considered as part of this assessment. The proposal will not result in any SII.

Following consideration of the administrative guidelines for determining significance under the EPBC Act, it is concluded that the proposal is unlikely to have a significant impact on matters of National Environmental Significance (MNES) or Commonwealth land, and a referral to the Commonwealth Environment Minister is therefore not recommended.

Contents

1. Introduction	1
1.1. General description of the development site	1
1.2. Brief description of the proposal	1
1.3. Development site footprint	4
1.4. Sources of information used.....	4
1.5. Legislative context	4
2. Landscape features.....	8
3. Native Vegetation.....	9
3.1. Survey Effort	9
3.2. Native vegetation extent within the development site	9
3.3. Plant Community Types present.....	9
3.3.1. Plant Community Type selection justification	9
3.4. Threatened Ecological Communities	10
3.5. Vegetation integrity assessment.....	10
3.5.1. Vegetation zones	10
3.5.2. Patch size	10
3.5.3. Assessing vegetation integrity	10
3.6. Use of local data	14
4. Threatened species.....	15
4.1. Ecosystem credit species	15
4.2. Species credit species	15
4.2.1. Identification of species credit species	15
4.2.2. Assessment of habitat constraints and vagrant species	18
4.2.3. Candidate species requiring further assessment.....	18
4.3. Targeted surveys.....	20
4.3.1. Species credit species included in the assessment	20
4.4. Identification of prescribed additional biodiversity impact entities	20
5. Avoiding and Minimising Impacts on Biodiversity Values	22
5.1. Locating a project to avoid and minimise impacts on biodiversity values	22
5.1.1. Direct and indirect impacts	22
5.1.2. Prescribed biodiversity impacts	22
5.2. Designing a project to avoid and minimise impacts on biodiversity values	22
5.2.1. Direct and indirect impacts	22
5.2.2. Prescribed biodiversity impacts	22
6. Assessment of Impacts	23

6.1. Direct impacts.....	23
6.2. Change in vegetation integrity.....	23
6.3. Indirect impacts	23
6.4. Prescribed biodiversity impacts	23
6.5. Mitigating and managing direct and indirect impacts	27
6.6. Mitigating prescribed impacts	27
6.7. Adaptive management strategy.....	27
7. Impact summary.....	30
7.1. Serious and Irreversible Impacts (SAIL)	30
7.2. Impacts requiring offsets	30
7.3. Impacts not requiring offsets.....	30
7.4. Areas not requiring assessment.....	30
7.5. Credit summary	32
8. Consistency with legislation and policy.....	33
8.1. Commonwealth <i>Environment Protection and Biodiversity Conservation Act 1999</i>	33
9. Recommendations.....	34
10. Conclusion.....	35
11. References	36

List of Figures

Figure 1: Location Map.....	5
Figure 2: Site Map	6
Figure 3: The proposal.....	7
Figure 4: Plant Community Types	12
Figure 5: Vegetation Zones and Plots.....	13
Figure 6: Species polygons	21
Figure 7: Indirect impact zones	24
Figure 8: Impacts requiring offset	31

List of Tables

Table 1: Legislative context	4
Table 2: Landscape features.....	8
Table 3: Full-floristic PCT identification plots.....	9
Table 4: Plant Community Types.....	9
Table 5: Potential PCTs.....	9
Table 6: Threatened Ecological Communities	10
Table 7: Vegetation zones and vegetation integrity survey plots collected on the development site....	10
Table 8: Zone 1 PCT 3381 Good Condition.....	11
Table 9: Vegetation integrity scores	14
Table 10: Predicted ecosystem credit species	16
Table 11: Candidate species credit species.....	18
Table 12: Justification for exclusion of candidate species credit species	19
Table 13: Species credit species included in the assessment	20
Table 14: Direct impacts to native vegetation	23
Table 15: Direct impacts on threatened species and threatened species habitat	23
Table 16: Change in vegetation integrity	23
Table 17: Indirect impacts.....	25
Table 18: Measures proposed to mitigate and manage impacts.....	28
Table 19: Impacts to native vegetation that require offsets	30
Table 20: Impacts on threatened species and threatened species habitat that require offsets.....	30
Table 21: Ecosystem credits required	32
Table 22: Species credit summary.....	32
Table 23: Species recorded in the plots and incidentally elsewhere within the development site or immediate surrounds.....	40
Table 24: Plot location data	41
Table 25: Vegetation integrity data (composition)	41
Table 26: Vegetation integrity data (Structure)	41
Table 27: Vegetation integrity data (Function)	41

Abbreviations

Abbreviation	Description
BAM	Biodiversity Assessment Method
BAMC	Biodiversity Assessment Method Credit Calculator
BC Act	NSW <i>Biodiversity Conservation Act 2016</i>
BDAR	Biodiversity Development Assessment Report
CEEC	Critically Endangered Ecological Community
DCCEEW	Commonwealth Department of Climate Change, Energy, the Environment and Water
DPE	NSW Department of Planning and Environment
EEC	Endangered Ecological Community
ELA	Eco Logical Australia Pty Ltd
EP&A Act	NSW <i>Environmental Planning and Assessment Act 1979</i>
EPBC Act	Commonwealth <i>Environment Protection and Biodiversity Conservation Act 1999</i>
FM Act	NSW <i>Fisheries Management Act 1994</i>
GIS	Geographic Information System
GPS	Global Positioning System
IBRA	Interim Biogeographic Regionalisation for Australia
KT	Kosciuszko Thredbo Pty Ltd
LGA	Local Government Area
NPWS	NSW National Parks and Wildlife Service
NSW	New South Wales
NOW	NSW Office of Water
PCT	Plant Community Type
SEPP	State Environmental Planning Policy
TEC	Threatened Ecological Community
VIS	Vegetation Information System

1. Introduction

This Biodiversity Development Assessment Report (BDAR) has been prepared by Ryan Smithers, an Accredited Person (BAAS17061) to apply the Biodiversity Assessment Method (BAM) under the NSW *Biodiversity Conservation Act 2016* (BC Act). All credit calculations have been undertaken using the BAM Calculator (BAMC) version 2020 in case number 43079. Consistent with the BAM, the streamlined (small area) assessment module has been used for this assessment.

Definitions of terminology used throughout this report are presented in Appendix A.

1.1. General description of the development site

The development site is located on the northern side of the Upper part of the Supertrail ski run, in the remnant native vegetation between the Supertrail and the Catwalk ski run.

This report includes two base maps, the Location Map (Figure 1) and the Site Map (Figure 2).

1.2. Brief description of the proposal

The proposal will provide a node off the existing Kosciuszko Flow Trail. The purpose of the trail is to:

- Improve the sustainability of the Kosciuszko Flow Trail by allowing for more effective trail maintenance. By creating nodes/ interconnecting trails KT have the ability to close busy sections of the trail network for extended periods of time to complete necessary repairs and maintenance. This is particularly important in steep areas, high traffic areas and areas that are difficult to access with machinery and vehicles. This will avoid the requirement for temporary diversions down the ski slope during maintenance of the World Cup Berms.
- Create more lines for riders which in turn increases the enjoyment for the rider and gives KT the ability to have different skill level and trail styles on different nodes of the same trail.
- Enable emergency response / patrollers the ability to close the World Cup Berms and divert riders to the node during extraction. This in turn allows for safer and more effective extraction of injured riders.

The proposed trail will result in an expected average disturbance footprint width of 2.5 m. The proposed works are expected to affect 0.07 ha of native vegetation.

The impacts of the proposed trail can be summarized as follows:

- The clearing of shrubs and groundcovers in a 2-3 m wide corridor where the trail traverses native vegetation. The disturbance corridor is required to contain the upper and lower batters and the trail surface when the trail is traversing across moderate to steep slopes. On gentler slopes the disturbance corridor will be closer to 1.5 m. The average disturbance width is expected to be 2.5 m. The clearing will be undertaken with a mix of hand tools i.e. chainsaws and brush-cutters, and machinery i.e. mini-excavator.
- In general, it is possible to align the trail to avoid tree removal, however there will be some areas where the removal of some saplings is likely to be unavoidable.
- Earthworks (cut and fill) to create the trail form. This will be undertaken with a mini-excavator.
- Importation of some decomposed granite for the track surface

The proposal is further identified in Figure 3 and Photos 1-4.



Photo 1: The proposed realignments starts on a corner on the edge of the Supertrail ski run.



Photo 2: The trail has been designed to avoid scattered mature individuals of Mountain Plum Pine.



Photo 3: The trail has been designed to avoid wet areas to the north and as a result descends the steepest area in a series of relatively sharp turns.



Photo 4: The realignment descends through the subalpine woodland in a series of corners before rejoining the Flow Trail just above the Cat Walk exit, approximately as shown by the dashed red line.

1.3. Development site footprint

It is anticipated that the proposed development will result in the removal or modification of 0.07 ha of native vegetation.

The development site footprint is identified in Figure 2. The proposal is identified in Figure 3.

1.4. Sources of information used

The following data sources were reviewed as part of this report:

- BioNet Vegetation Classification
- BioNet Atlas Database
- Threatened Biodiversity Data Collection
- Additional GIS datasets including cadastre, contours, imagery and drainage.

1.5. Legislative context

Legislation relevant to the development site is outlined in Table 1.

Table 1: Legislative context

Name	Relevance to the project	Report Section
Commonwealth		
<i>Environment Protection and Biodiversity Conservation Act 1999</i>	Matters of national Environmental Significance (MNES) have been identified on or near the development site. This report assesses impacts to MNES and concludes that the development is unlikely to have a significant impact on MNES.	Appendix D
State		
<i>Environmental Planning and Assessment Act 1979</i>	The proposed development requires consent and is to be assessed under Part 4 of the EP&A Act. The EP&A Act places a duty on the determining authority to adequately address a range of environmental matters including the maintenance of biodiversity and the likely impact to threatened species, populations and communities.	-
<i>Biodiversity Conservation Act 2016</i>	The proposed development involves clearing of vegetation identified as high conservation value on the Biodiversity Values Land Map and thus requires submission of a Biodiversity Development Assessment Report.	-
Environmental Planning Instruments		
Precincts - Regional SEPP 2021	State Environmental Planning Policy (Precincts—Regional) 2021 (Precincts-Regional SEPP) facilitates a planning framework for Special Activation Precincts (Precinct/s) in regional NSW, streamlining planning processes and guiding the delivery of the precincts. The Precincts-Regional SEPP identifies the Minister for Planning as the determining authority for development within the NSW Alpine Resorts. Precincts-Regional SEPP requires the Minister for Planning to refer for comment any development application in the Alpine Resorts to the Director General of the NSW National Parks and Wildlife Service (NPWS).	-
Snowy River Shire Local Environment Plan 2013	The subject site is zoned C1 National Parks and Nature Reserves under the Snowy River Shire Local Environment Plan 2013.	-

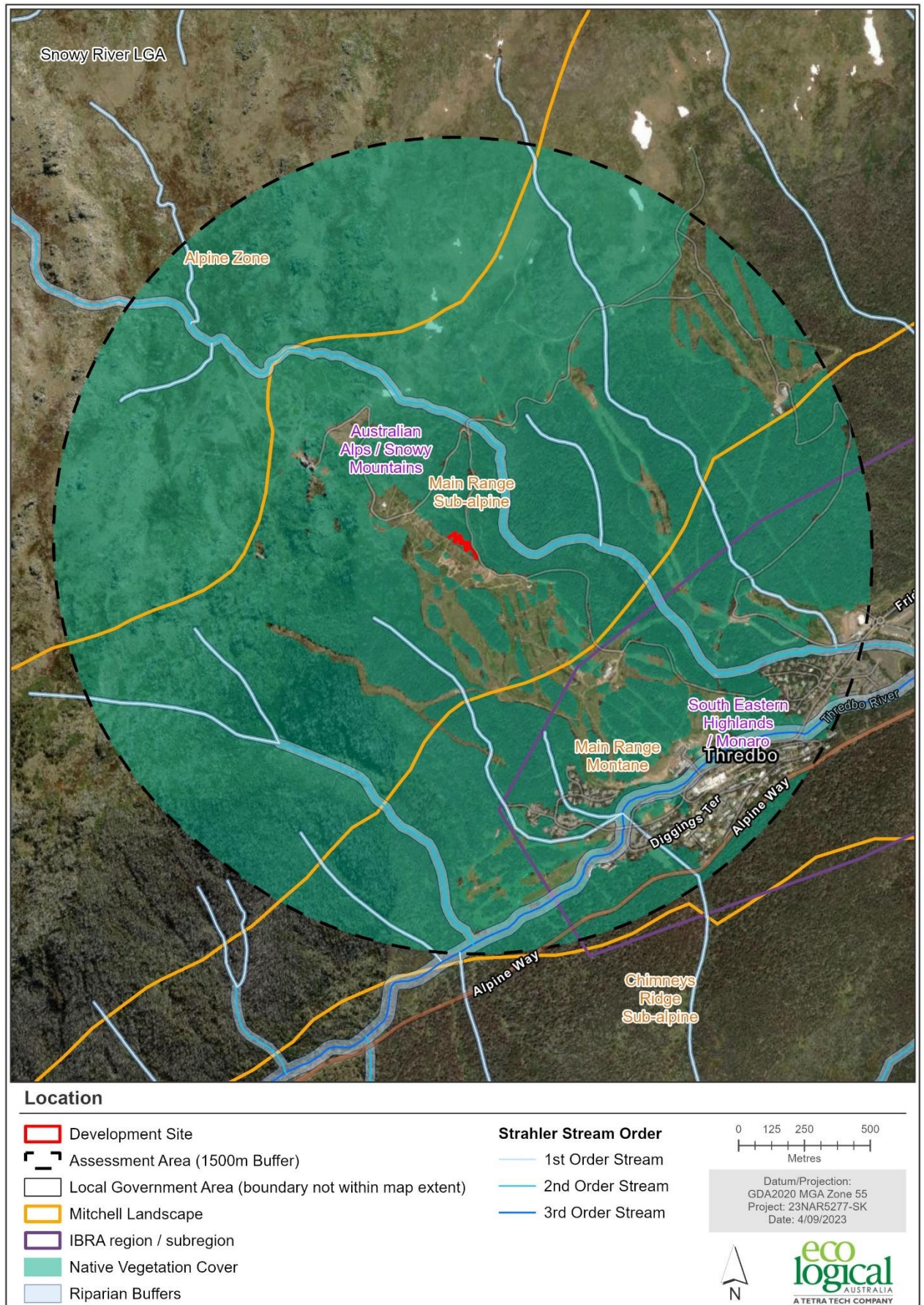


Figure 1: Location Map



Figure 2: Site Map

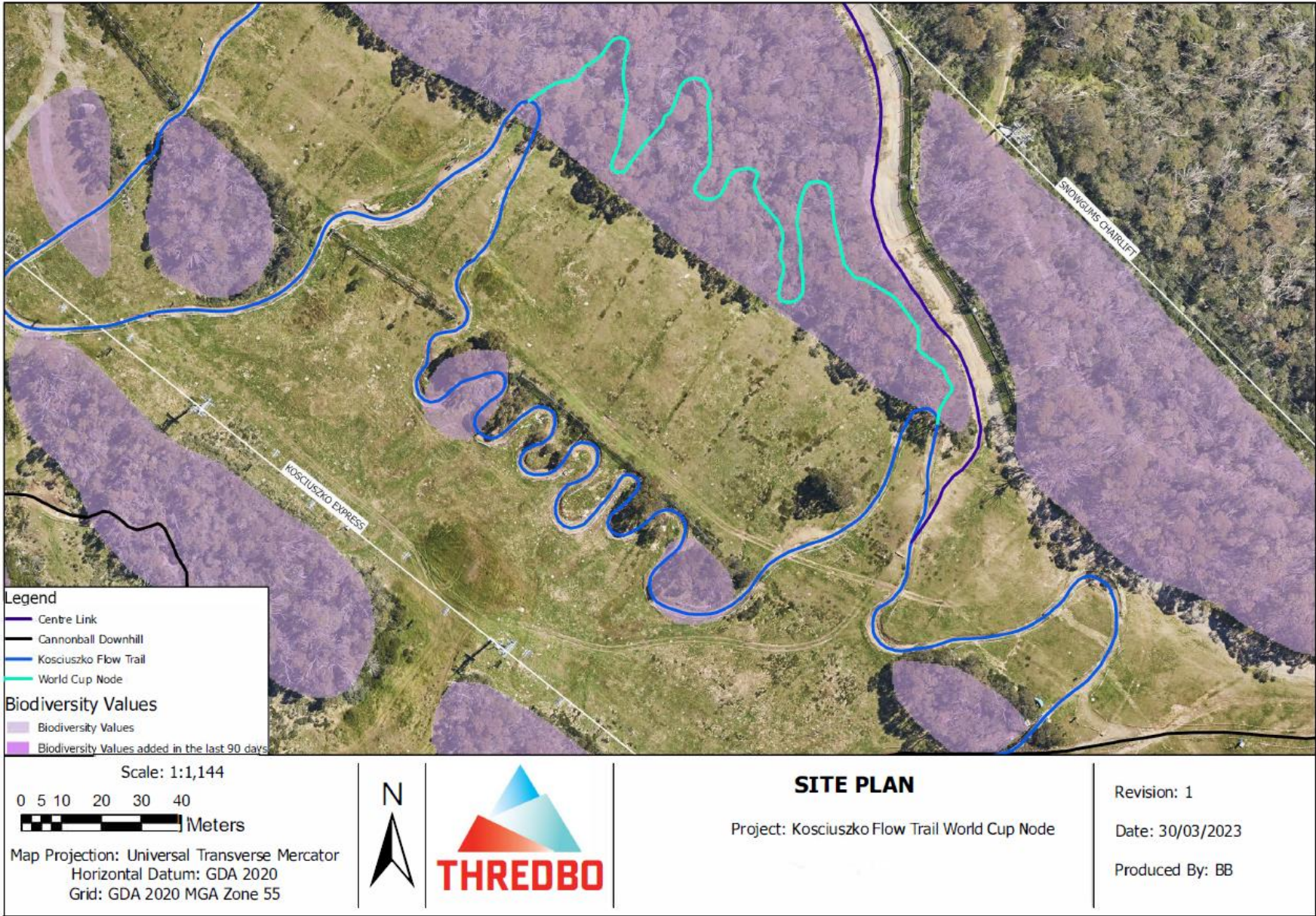


Figure 3: The proposal

2. Landscape features

The site-based method was applied for this assessment. As such, the assessment area is the 1,500 m buffer surrounding the outside edge of the development footprint.

The landscape features considered for this assessment are presented in Table 2, Figure 1 and Figure 2.

Table 2: Landscape features

Landscape feature	Development Site	Assessment Area	Data source
IBRA Region(s)	Australian Alps	South Eastern Highlands and Australian Alps	Interim Biogeographic Regionalisation for Australia, Version 7
IBRA subregion(s)	Snowy Mountains	Monaro and Snowy Mountains	Interim Biogeographic Regionalisation for Australia, Version 7
Rivers and streams	No	Minor unmapped watercourses that are tributaries of Merritts Creek and the Thredbo River and their tributaries.	NSW LPI Waterway mapping
Estuaries and wetlands	No	No	NSW directory of important wetlands
Connectivity of different areas of habitat	The development site is connected to vast areas of native vegetation.	No	Aerial imagery
Geological features of significance and soil hazard features	The rock outcropping in the development site is very typical of the locality and not of any particular geological significance.	No	Site observation
Areas of Outstanding Biodiversity Value	No	No	Register of Declared Areas of Outstanding Biodiversity Value (DPIE 2020)
NSW (Mitchell) Landscapes	Main Range Subalpine	-	NSW (Mitchell) Landscapes - version 3.1 (DPIE 2016)
Percent (%) native vegetation extent	88	There are no substantial differences between the mapped vegetation extent and the aerial imagery	Calculated using aerial imagery and ArcGIS software

3. Native Vegetation

3.1. Survey Effort

Vegetation survey was undertaken within the development site by Ryan Smithers on 31 March 2023 (Figure 4).

One full-floristic vegetation plot was surveyed to identify Plant Community Types (PCTs) and Threatened Ecological Communities (TECs) on the development site (Table 3). One vegetation integrity survey plot was undertaken on the development site to assess the composition, structure and function components of each vegetation zone in accordance with the BAM.

All field data collected at full-floristic and vegetation integrity plots is included in Appendix B and Appendix C.

Table 3: Full-floristic PCT identification plots

PCT ID	PCT Name	Number of plots surveyed
3381	Kosciuszko Alpine Sally Woodland	1

3.2. Native vegetation extent within the development site

There are no substantial differences between the extent of native vegetation within the development site as identified in recent aerial imagery and that identified during the vegetation survey.

3.3. Plant Community Types present

One PCT was identified within the development site as shown in Table 3. Further detail with respect to the PCT identified within the development site is presented in Table 4, and its distribution identified in Figure 4.

Table 4: Plant Community Types

PCT ID	PCT Name	Vegetation Class	Vegetation Formation	Area within the development site (ha)	Percent cleared
3381	Kosciuszko Alpine Sally Woodland	Subalpine Woodlands	Grassy Woodland	0.07	5

3.3.1. Plant Community Type selection justification

In determining the PCTs for the development site, various attributes were considered in combination to assign vegetation to the best fit PCT. Attributes included dominant species in each stratum and relative abundance, community composition, soils and landscape position. Reference was made to the PCT descriptions in the BioNet Vegetation Classification. There are only a small number of PCTs in the montane and sub-alpine so no other potential PCT options were considered appropriate, as shown in Table 5.

Table 5: Potential PCTs

Selected PCT ID	PCT Name	Other PCT options
3381	Kosciuszko Alpine Sally Woodland	-

3.4. Threatened Ecological Communities

PCT 3381 does not comprise any TEC which is listed on the BC Act or EPBC Act, as identified in Table 6.

Table 6: Threatened Ecological Communities

PCT ID	BC Act			EPBC Act		
	Listing status	Name	Area (ha)	Listing status	Name	Area (ha)
3381	Not listed	-	-	Not listed	-	-

3.5. Vegetation integrity assessment

3.5.1. Vegetation zones

One vegetation zone was identified within the development site based on the broad condition states of PCT 3381, as shown in Figure 6. A total of one vegetation integrity survey plot was collected, which is consistent with the BAM (Table 7). A description of the vegetation zone within the development site is provided in Table 8.

3.5.2. Patch size

Patch size was calculated using available vegetation mapping for all patches of intact native vegetation on and adjoining the development site. Patch size was assigned to one of four classes (<5 ha, 5-24 ha, 25-100 ha or ≥100 ha). A patch size ≥100 ha was determined for the development site.

3.5.3. Assessing vegetation integrity

A vegetation integrity assessment using the BAM Calculator (BAMC) was undertaken and the results are outlined in Table 9.

Table 7: Vegetation zones and vegetation integrity survey plots collected on the development site

Vegetation Zone	PCT ID	PCT Name			Condition	Area (ha)	Patch Size	Vegetation Integrity Survey Plots required	Vegetation Integrity Survey Plots collected
1	3381	Kosciuszko Woodland	Alpine	Sally	Good	0.07	101	1	1
Total						0.07	101	1	1

Table 8: Zone 1 PCT 3381 Good Condition

3381 Kosciuszko Alpine Sally Woodland			
Vegetation formation	Grassy Woodlands		
Vegetation Class	Subalpine Woodlands		
Conservation status	Widespread and well conserved. Not listed as a TEC on the BC Act or EPBC Act		
Description	This community is common in the locality and generally in good condition.		
Characteristic canopy trees	<i>Eucalyptus niphophila</i> , <i>Eucalyptus pauciflora</i>		
Characteristic mid-storey	<i>Bossiaea foliosa</i> , <i>Ozothamnus secundiflorus</i> , <i>Olearia phlogopappa</i> , <i>Podocarpus lawrencei</i> , <i>Tasmannia xerophila</i> subsp. <i>xerophila</i> .		
Characteristic groundcovers	<i>Asperula gunnii</i> , <i>Pimelea alpina</i> , <i>Poa fawcettiae</i> , <i>Poa ensiformis</i> , <i>Polystichum proliferum</i> , <i>Stellaria pungens</i> .		
Mean native richness	18		
Exotic species / HTW cover	<i>Acetosella vulgaris</i> , <i>Agrostis capillaris</i>		
Condition	Good		
Variation and disturbance	PCT 3381 is in good condition within the zone.		
No. sites sampled	1		
Threatened flora species	-		
Fauna habitats	Broad-toothed Rat and Flame Robin.		
Composition	Structure	Function	Vegetation Integrity Score
50.1	72.3	62	60.8





Figure 4: Plant Community Types



Figure 5: Vegetation Zones and Plots

Table 9: Vegetation integrity scores

Veg Zone	PCT ID	Condition	Area (ha)	Composition Condition Score	Structure Condition Score	Function Condition Score	Presence of Hollow bearing trees	Current vegetation integrity score
1	3381	Good	0.07	50.1	72.3	62	No	60.8

3.6. Use of local data

Use of local data instead of benchmark integrity scores is not proposed.

4. Threatened species

4.1. Ecosystem credit species

Ecosystem credit species predicted to occur within the development site are generated by the BAMC following the input of VI data and the PCTs identified within Chapter 3. Ecosystem credit species predicted to occur at the development site, their associated habitat constraints, geographic limitations and sensitivity to gain class are included in Table 10.

Ecosystem credit species which have been excluded from the assessment and relevant justifications for exclusion are included in Table 12.

4.2. Species credit species

4.2.1. Identification of species credit species

Species credit species that require further assessment within the development site (i.e. candidate species), their associated habitat constraints, geographic limitations and sensitivity to gain class are included in Table 11. Two species were added as candidate species as they are known from recent records in similar habitats within the locality, *Cercartetus nanus* (Eastern Pygmy-possum) and *Mastacomys fuscus* (Broad-toothed Rat).

Table 10: Predicted ecosystem credit species

Species	Common Name	Habitat Constraints	Geographic limitations	Sensitivity to gain class	NSW listing status	EPBC Listing status
<i>Artamus cyanopterus cyanopterus</i>	Dusky Woodswallow	-	-	Moderate	Vulnerable	Not Listed
<i>Callocephalon fimbriatum</i> (foraging)	Gang-gang Cockatoo	-	-	Moderate	Vulnerable	Endangered
<i>Chthonicola sagittata</i>	Speckled Warbler	-	-	High	Vulnerable	Not Listed
<i>Circus assimilis</i>	Spotted Harrier	-	-	Moderate	Vulnerable	Not Listed
<i>Climacteris picumnus victoriae</i>	Brown Treecreeper (eastern subspecies)	-	-	High	Vulnerable	Not Listed
<i>Daphoenositta chrysoptera</i>	Varied Sittella	-	-	Moderate	Vulnerable	Not Listed
<i>Dasyurus maculatus</i>	Spotted-tailed Quoll	-	-	High	Vulnerable	Endangered
<i>Falco subniger</i>	Black Falcon	-	-	Moderate	Vulnerable	Not Listed
<i>Falsistrellus tasmaniensis</i>	Eastern False Pipistrelle	-	-	High	Vulnerable	Not Listed
<i>Haliaeetus leucogaster</i> (Foraging)	White-bellied Sea-Eagle	N/A Waterbodies Within 1km of a rivers, lakes, large dams or creeks, wetlands and coastlines	-	High	Vulnerable	Not Listed
<i>Hieraaetus morphnoides</i> (Foraging)	Little Eagle	-	-	Moderate	Vulnerable	Not Listed
<i>Hirundapus caudacutus</i>	White-throated Needletail	-	-	High	Not Listed	Vulnerable
<i>Lophoictinia isura</i> (Foraging)	Square-tailed Kite	-	-	Moderate	Vulnerable	Not Listed
<i>Melanodryas cucullata cucullata</i>	Hooded Robin (south-eastern form)	-	-	Moderate	Vulnerable	Not Listed

Species	Common Name	Habitat Constraints	Geographic limitations	Sensitivity to gain class	NSW listing status	EPBC Listing status
<i>Ninox connivens</i> (Foraging)	Barking Owl	-	-	High	Vulnerable	Not Listed
<i>Ninox strenua</i> (Foraging)	Powerful Owl	-	-	High	Vulnerable	Not Listed
<i>Pachycephala olivacea</i>	Olive Whistler	-	-	Moderate	Vulnerable	Not Listed
<i>Petroica boodang</i>	Scarlet Robin	-	-	Moderate	Vulnerable	Not Listed
<i>Petroica phoenicea</i>	Flame Robin	-	-	Moderate	Vulnerable	Not Listed
<i>Tyto novaehollandiae</i> (Foraging)	Masked Owl	-	-	High	Vulnerable	Not Listed

Table 11: Candidate species credit species

Species	Common Name	Habitat Constraints	Geographic limitations	Sensitivity to gain class	NSW listing status	EPBC Listing status
<i>Cercartetus nanus</i>	Eastern Pygmy-possum	-	-	High	Vulnerable	Not Listed
<i>Litoria spenceri</i>	Spotted Tree Frog	Waterbodies River environments with rocky habitat or with 500m of rocky river	-	Very High	Critically Endangered	Endangered
<i>Mastacomys fuscus</i>	Broad-toothed Rat	-	-	High	Vulnerable	Vulnerable
<i>Pseudomys fumeus</i>	Smoky Mouse	-	-	High	Critically Endangered	Endangered
<i>Pseudophryne corroboree</i>	Southern Corroboree Frog	NA/Swamps Within 200 m of high montane and sub-alpine bog or ephemeral pool environments	above 1000 m asl	Very High	Critically Endangered	Critically Endangered
<i>Pseudophryne pengilleyi</i>	Northern Corroboree Frog	-	above 700 m asl	Moderate	Critically Endangered	Critically Endangered

4.2.2. Assessment of habitat constraints and vagrant species

Justification for the exclusion of candidate species credit species is provided in Table 12.

4.2.3. Candidate species requiring further assessment

Two species credit species required further assessment following site survey to assess the condition of the development site and the presence of microhabitats; the Eastern Pygmy-possum and Broad-toothed Rat.

Table 12: Justification for exclusion of candidate species credit species

Species	Common Name	NSW listing status	EPBC Listing status	Sensitivity to gain class	Justification for exclusion of species
<i>Litoria spenceri</i>	Spotted Tree Frog	Critically Endangered	Endangered	Very High	The Spotted Tree Frog is extremely rare and in NSW is known only from two rocky streams that occur on the north-western side of the Great Dividing range, along way from the development site. The development site does not support any suitable habitat for the species.
<i>Pseudomys fumeus</i>	Smoky Mouse	Critically Endangered	Endangered	High	The nearest records of the Smoky Mouse are old records that are more than 15 km to the south of the development site at lower elevations. It is considered highly unlikely that it would occur within the development site and it was not detected there opportunistically.
<i>Pseudophryne corroboree</i>	Southern Corroboree Frog	Critically Endangered	Critically Endangered	Very High	The Southern Corroboree Frog is limited to sphagnum bogs of the northern Snowy Mountains, in a strip from the Maragle Range in the northwest, through Mt Jagungal to Smiggin Holes in the south. Its range is entirely within Kosciuszko National Park. This species is all but extinct in the wild. It is no longer present at its former southern limit at Smiggin Holes. It is considered highly unlikely that it would occur within the development site and it was not detected there opportunistically.
<i>Pseudophryne pengilleyi</i>	Northern Corroboree Frog	Critically Endangered	Critically Endangered	Moderate	The Northern Corroboree Frog does not occur within the locality, being limited to the northern parts of the Snowy Mountains and Brindabella Range. It is considered highly unlikely that it would occur within the development site and it was not detected there opportunistically.

4.3. Targeted surveys

The streamlined assessment method only requires targeted surveys for candidate SAI species. The development site does not meet the habitat constraints of any of the candidate species credit species that are candidate SAI species. Two species credit species, the Broad-toothed Rat and Eastern Pygmy-possum, are known from similar habitats within the locality and were added as candidate species, as shown in Table 13.

Table 13: Species credit species included in the assessment

Species	Common Name	Species presence	Geographic limitations	Habitat (ha) / count	Biodiversity Risk Weighting
<i>Cercartetus nanus</i>	Eastern Pygmy-possum	Assumed	-	0.07	2
<i>Mastacomys fuscus</i>	Broad-toothed Rat	Yes	-	0.07	2

4.3.1. Species credit species included in the assessment

Two species credit species, the Eastern Pygmy-possum and Broad-toothed Rat, have been included in the assessment as the proposed development will impact on known or potential habitat for the species. A species polygon for the Eastern Pygmy-possum and Broad-toothed Rat is included as Figure 6.

4.4. Identification of prescribed additional biodiversity impact entities

The proposed development does not include any prescribed additional biodiversity impact entities.



Figure 6: Species polygons

5. Avoiding and Minimising Impacts on Biodiversity Values

5.1. Locating a project to avoid and minimise impacts on biodiversity values

5.1.1. Direct and indirect impacts

The proposal has been designed to avoid and minimise direct and indirect impacts. In particular, this has involved:

- Minimising the disturbance footprint associated with construction.
- Aligning the trail to avoid wombat burrows.
- Aligning the trail to avoid wet areas.
- Aligning the trail to avoid the need to remove any large *Podocarpus lawrencei* (Mountain Plum Pine) individuals.
- Designing and constructing the trail to avoid the need for mature tree removal.
- Using low impact construction methods.
- Undertaking post construction rehabilitation.

5.1.2. Prescribed biodiversity impacts

The proposal does not involve any prescribed biodiversity impacts.

5.2. Designing a project to avoid and minimise impacts on biodiversity values

5.2.1. Direct and indirect impacts

The proposal has been designed to avoid and minimise direct and indirect impacts on biodiversity values as described in Section 5.1.1.

5.2.2. Prescribed biodiversity impacts

Prescribed biodiversity impacts have been avoided and minimised by incorporating the design features identified in Section 5.1.1.

6. Assessment of Impacts

6.1. Direct impacts

The direct impacts of the development on:

- Native vegetation are outlined in Table 14.
- Threatened species and threatened species habitat is outlined in Table 15.
- Prescribed biodiversity impacts is outlined in Section 6.4.

Table 14: Direct impacts to native vegetation

PCT ID	PCT Name	BC Act listing	EPBC Act listing	Direct impact (ha)
3381	Kosciuszko Alpine Sally Woodland	Not listed	Not Listed	0.07

Table 15: Direct impacts on threatened species and threatened species habitat

Species	Common Name	Direct impact number of individuals / habitat (ha)	BC Act listing status	EPBC Act Listing status
<i>Cercartetus nanus</i>	Eastern Pygmy-possum	0.07	Vulnerable	Not Listed
<i>Mastacomys fuscus</i>	Broad-toothed Rat	0.07	Vulnerable	Vulnerable

6.2. Change in vegetation integrity

The change in vegetation integrity as a result of the development is outlined in Table 16.

Table 16: Change in vegetation integrity

Veg Zone	PCT ID	Condition	Area (ha)	Current vegetation integrity score	Future vegetation integrity score	Change in vegetation integrity
1	3381	Good	0.07	60.8	0	-60.8

6.3. Indirect impacts

The indirect impacts of the development are outlined in Table 17. Given the nature of the proposed development, and the proposed mitigation measures, indirect impacts (in the form of increased light and wind penetration) are only anticipated to extend a maximum of 10 m into vegetation surrounding the proposed development site. Indirect impact zones are shown on Figure 7.

6.4. Prescribed biodiversity impacts

The proposal does not involve any prescribed biodiversity impacts.



Figure 7: Indirect impact zones

Table 17: Indirect impacts

Indirect impact	Project phase	Nature	Extent	Frequency	Duration	Timing
Sedimentation and contaminated and/or nutrient rich run-off	Construction and post construction	Minor potential for sedimentation during and immediately post-construction. However, the proposed sediment control measures have been effective during the many other similar developments that have been undertaken within the alpine resorts in recent years.	Minor	During and after any heavy rainfall	12 month maximum	Intermittently during and post construction phase
Noise, dust or light spill	Construction	Minor during construction.	Minor	Intermittently during construction phase	During construction	Intermittently during construction phase
Inadvertent impacts on adjacent habitat or vegetation	Construction	Minor. The construction methods used at Thredbo have been effective at preventing impacts on adjacent vegetation during the many other similar developments that have been undertaken in recent years.	Minor	Not expected, but possible	During construction	Not expected
Transport of weeds and pathogens from the site to adjacent vegetation	Construction	Not expected. The development site includes and abuts areas that are already heavily modified and which support weeds which are common within the Thredbo Resort area and elsewhere within the NSW Alps. The proposal will include post construction rehabilitation and weed control.	Not expected	Not expected, but possible	Not expected	Not expected
Vehicle strike	Construction	Minor. It is considered unlikely that the proposal will include vehicle strike impacts. Any vehicles used during construction will be travelling at very slow speeds within the development site and the noise and vibration associated with vehicle movements is expected to deter any fauna within or adjoining the development site from the path of any vehicles.	Not expected	Not expected, but possible	During construction	Not expected
Trampling of threatened species	Construction	Minor. There are no threatened flora species within the development site.	Minor	Not expected	During construction	Not expected
Rubbish dumping	Construction	Not expected. Construction materials will be removed from the site regularly and no rubbish will be dumped or otherwise left to pollute the surrounding environment.	Not expected	Not expected	Not expected	Not expected
Wood collection	Construction	Not expected.	Not expected	Not expected	Not expected	Not expected

Indirect impact	Project phase	Nature	Extent	Frequency	Duration	Timing
Bush rock removal and disturbance	Construction	Minor. A relatively small amount of rock will be removed as part of the development. No additional indirect impacts are expected.	Minor	Intermittently during construction phase	During construction	Intermittently during construction phase
Increase in predatory species populations	Construction and post construction	Not expected. The proposed development occurs on the edge of an already disturbed area and will not increase the populations of predatory species such as foxes and cats.	Not expected	Not expected	Not expected	Not expected
Increase in pest animal populations	Construction and post construction	Not expected.	Not expected	Not expected	Not expected	Not expected
Increased risk of fire	Construction	Minor potential for increased risk of fire during construction.	Minor	Intermittently during construction phase	During construction	Intermittently during construction phase
Disturbance to specialist breeding and foraging habitat, e.g. beach nesting for shorebirds	Construction and post construction	Not expected as none as none are known to be present.	Not expected	Not expected	Not expected	Not expected

6.5. Mitigating and managing direct and indirect impacts

Measures proposed to mitigate and manage impacts at the development site before, during and after construction are outlined in Table 18.

6.6. Mitigating prescribed impacts

The development does not have any prescribed biodiversity impacts.

6.7. Adaptive management strategy

This section is required for those impacts that are infrequent, cumulative or difficult to predict. Impacts associated with the proposed development have been considered extensively and addressed in Section 5 and Section 6. Further consideration of infrequent, cumulative or difficult to predict impacts is not considered to be necessary.

Table 18: Measures proposed to mitigate and manage impacts

Measure	Risk before mitigation	Risk after mitigation	Action	Outcome	Timing	Responsibility
Displacement of resident fauna	Medium	Low	The trail should be aligned during construction as necessary to avoid any wombat burrows that are detected in close proximity to the trail. NPWS should be contacted if any animals are disturbed or injured during the proposed works.	Fauna within the disturbance footprint should move and thus any injury to fauna species during construction should be avoided	During construction	Thredbo
Timing works to avoid critical life cycle events such as breeding or nursing	Low	Low	None proposed.	NA	NA	NA
Instigating clearing protocols including pre-clearing surveys, daily surveys and staged clearing, the presence of a trained ecologist or licensed wildlife handler during clearing events	Low	Low	None proposed.	NA	NA	NA
Clearing protocols that identify vegetation to be retained, prevent inadvertent damage and reduce soil disturbance; for example, removal of native vegetation by chainsaw, rather than heavy machinery, is preferable in situations where partial clearing is proposed	Medium	Low	Identify with flagging tape the limits of clearing for the proposed works prior to construction	Risk of disturbance beyond proposed disturbance footprint is reduced	Prior to construction	Thredbo
Sediment barriers or sedimentation ponds to control the quality of water released from the site into the receiving environment	Medium	Low	Sediment control measures as necessary such as fencing and hay bales	Risk of sedimentation of water quality impacts substantially reduced	During and post-construction	Thredbo
Noise barriers or daily/seasonal timing of construction and operational activities to reduce impacts of noise	Low	Low	Restrict work to daylight hours	Noise impacts mitigated	During construction	Thredbo
Light shields or daily/seasonal timing of construction and operational activities to reduce impacts of light spill	Low	Low	Restrict work to daylight hours	Light impacts mitigated	During construction	Thredbo
Adaptive dust monitoring programs to control air quality	Low	Low	None proposed	NA	NA	NA

Measure	Risk before mitigation	Risk after mitigation	Action	Outcome	Timing	Responsibility
Programming construction activities to avoid impacts; for example, timing construction activities for when migratory species are absent from the site, or when particular species known to or likely to use the habitat on the site are not breeding or nesting	Low	Low	None proposed	NA	NA	NA
Temporary fencing to protect significant environmental features such as riparian zones	Low	Low	The trail alignment will be delineated with flagging tape prior to construction.	Protection of vegetation and habitats beyond the disturbance footprint	Prior to and during construction	Thredbo
Hygiene protocols to prevent the spread of weeds or pathogens between infected areas and uninfected areas	Medium	Low	Any machinery or vehicles involved with the proposed works that are not owned by Thredbo will be washed down to remove all soil and vegetative matter before entering the site to limit spread of weeds and disease such as <i>Phytophthora cinnamomi</i>	Risk of weed or pathogen spread substantially reduced	Prior to and during construction	Thredbo
Staff training and site briefing to communicate environmental features to be protected and measures to be implemented	Medium	Low	Brief all workers as to limit of disturbance footprint and other environmental safeguards	Risk of disturbance beyond proposed disturbance corridor is reduced	Prior to and during construction as necessary	Thredbo
Making provision for the ecological restoration, rehabilitation and/or ongoing maintenance of retained native vegetation habitat on or adjacent to the development footprint	Medium	Low	Post construction rehabilitation consistent with standard Thredbo rehabilitation strategies	Post construction vegetation within the development footprint with high medium-term recovery potential	Immediately post construction	Thredbo
Monitoring	Low	Low	None proposed	NA	NA	NA

7. Impact summary

Following implementation of the BAM and the BAMC, the following impacts have been determined.

7.1. Serious and Irreversible Impacts (SAIL)

The development does not have any Serious and Irreversible Impacts (SAIL).

7.2. Impacts requiring offsets

The impacts of the development requiring offset for native vegetation are outlined in Table 19 and shown on Figure 8. The impacts of the development requiring offset for species credit species and their habitats are outlined in Table 20 and on Figure 8.

Table 19: Impacts to native vegetation that require offsets

Vegetation Zone	PCT ID	PCT Name	Vegetation Class	Vegetation Formation	Direct impact (ha)
1	3381	Kosciuszko Alpine Sally Woodland	Subalpine Woodlands	Grassy Woodlands	0.07

Table 20: Impacts on threatened species and threatened species habitat that require offsets

Species	Common Name	Direct impact number of individuals / habitat (ha)	BC Act listing status	EPBC Act Listing status
<i>Cercartetus nanus</i>	Eastern Pygmy-possum	0.07	Vulnerable	Not Listed
<i>Mastacomys fuscus</i>	Broad-toothed Rat	0.07	Vulnerable	Vulnerable

7.3. Impacts not requiring offsets

All the impacts of the development on native vegetation and on the Broad-toothed Rat and Eastern Pygmy-possum require offsets. The impacts of the proposed development on non-native vegetation do not require offsets.

7.4. Areas not requiring assessment

No parts of the proposed development do not require assessment.



Figure 8: Impacts requiring offset

7.5. Credit summary

The number of ecosystem credits required for the development are outlined in Table 21.

The number of species credits required for the development are outlined in Table 22.

A biodiversity credit report is included in Appendix F.

Table 21: Ecosystem credits required

Vegetation Zone	PCT ID	PCT Name	Condition	Credit Class	Direct impact (ha)	Credits required
1	3381	Kosciuszko Alpine Sally Woodland	Good	Grassy Woodlands	0.07	2

Table 22: Species credit summary

Species	Common Name	Direct impact number of individuals / habitat (ha)	Credits required
<i>Cercartetus nanus</i>	Eastern Pygmy-possum	0.07	2
<i>Mastacomys fuscus</i>	Broad-toothed Rat	0.07	2

8. Consistency with legislation and policy

8.1. Commonwealth *Environment Protection and Biodiversity Conservation Act 1999*

An impact assessment under the EPBC Act was undertaken on MNES known to occur within the development footprint or immediate surrounds or with potential to occur there. These MNES were:

- Broad-toothed Rat

The outcome of this assessment was that it is highly unlikely that the development would significantly impact on the Broad-toothed Rat (Appendix D).

A referral to the Commonwealth under the EPBC Act is not recommended.

9. Recommendations

To further ameliorate the potential impacts of the proposed development and to improve environmental outcomes, the following recommendations for impact mitigation and amelioration are suggested as modifications to the proposal and/or as conditions of consent.

- The mitigation measures identified in Table 18 should be incorporated into the proposal.

10. Conclusion

Eco Logical Australia Pty Ltd was engaged by Kosciuszko Thredbo Pty Ltd to prepare a BDAR for the proposed Flow Trail World Cup Node, within Thredbo Alpine Resort.

This report has been prepared to meet the requirements of the BAM 2020 established under Section 6.7 of the BC Act.

This BDAR outlines the measures taken to avoid, minimise and mitigate impacts to the vegetation and habitats present within the development footprint during the design, construction and operation of the development. The residual unavoidable impacts of the proposed development were calculated in accordance with the BAM by utilising the BAMC. The BAMC calculated that a total of two ecosystem credits and four species credit are required to offset the unavoidable impacts to the vegetation and fauna habitats present within the development footprint.

SAIL values have been considered as part of this assessment. The proposal will not result in any SAIL.

Following consideration of the administrative guidelines for determining significance under the EPBC Act, it is concluded that the proposal is unlikely to have a significant impact on MNES or Commonwealth land, and a referral to the Commonwealth Environment Minister is therefore not recommended.

11. References

- Costins, C., Gray, M., Totterdell, C., and Wimbush, D. 2000. *Kosciuszko Alpine Flora*. CSIRO Publishing, Melbourne.
- Department of Environment. 2013. *Significant Impact Guidelines 1.1 - Matters of National Environmental Significance*. Australian Government, Canberra.
- Department of Environment, Land, Water and Planning. 2016. *National Recovery Plan for the Mountain Pygmy-possum *Burramys parvus**. Australian Government, Canberra.
- Ecology Australia. 2002. *Kosciuszko Resorts Vegetation Assessment*. A report for Planning NSW.
- Green, K. 2002. Selective predation on the broad-toothed rat, *Mastacomys fuscus* (Rodentia: Muridae), by the introduced red fox, *Vulpes vulpes* (Carnivora: Canidae), in the Snowy Mountains, Australia. *Austral Ecology* 27, 353–359.
- NGH Environmental 2007. *Rehabilitation Guidelines for the Resort Areas of Kosciuszko National Park*. A report for Parks and Wildlife Division. Department of Environment and Climate Change NSW.
- McDougall, K.L. & Walsh, N.G. 2007. Treeless vegetation of the Australian Alps. *Cunninghamia* 10, 1-57.
- NSW Department of Environment and Conservation (DEC). 2006. *Kosciuszko National Park Plan of Management*.
- NSW National Parks and Wildlife Service 2001a. *Approved Recovery Plan for the Threatened Alpine Flora Anemone Buttercup (*Ranunculus anemoneus*), Feldmark Grass (*Erythranthera pumila*), Raleigh Sedge (*Carex raleighii*) & Shining Cudweed (*Euchiton nitidulus*)*. NSW NPWS, Hurstville NSW.
- NSW National Parks and Wildlife Service. 2001b. *Approved Recovery Plan for the Southern Corroboree Frog *Pseudophryne corroboree**. NSW National Parks and Wildlife Service Hurstville.
- NSW National Parks and Wildlife Service. 2002. *Approved Recovery Plan for the Mountain Pygmy Possum *Burramys parvus**. NSW National Parks and Wildlife Service Hurstville.
- NSW Scientific Committee. 2005. *Final Determination to list Montane Peatlands and Swamps of the New England Tableland, NSW North Coast, Sydney Basin, South East Corner, South Eastern Highlands and Australia Alps area as an endangered ecological community*.
- Sato, C.F., Wood, J.T., Schroder, M., Green, K., Michael, D.R. and Lindenmayer, D. B. 2013. The impacts of ski resorts on reptiles: a natural experiment. *Animal Conservation*. Doi: 10.1111/acv.12095.
- Sato C.F., Wood J.T., Schroder M., Green, K., Michael, D.R., Osborne, W.S. and Lindenmayer, D.B. 2014. An experiment to test key hypotheses of the drivers of reptile distribution in subalpine ski resorts. *Journal of Applied Ecology* 51, 13-22.
- Sato, C.F., Schroder, M., Green, K., Michael, D.R., Osborne, W.S. and Lindenmayer, D.B. 2014. Managing ski resorts to improve biodiversity conservation: Australian reptiles as a case study. *Ecological Management and Restoration* 15(2).
- Threatened Species Scientific Committee. 2009. *Listing Advice for the Alpine Sphagnum Bogs and Associated Fens Endangered Ecological Community*.

Appendix A - Definitions

The following terminology has been used throughout this report for the purposes of describing the impacts of the proposal in the context of a biodiversity assessment in accordance with the NSW Biodiversity Assessment Method 2020. This terminology may or may not align with other technical documents associated with the proposed development.

Terminology	Definition
Biodiversity credit report	The report produced by the Credit Calculator that sets out the number and class of biodiversity credits required to offset the remaining adverse impacts on biodiversity values at a development site, or on land to be biodiversity certified, or that sets out the number and class of biodiversity credits that are created at a biodiversity stewardship site.
BioNet Atlas	The BioNet Atlas (formerly known as the NSW Wildlife Atlas) is the OEH database of flora and fauna records. The Atlas contains records of plants, mammals, birds, reptiles, amphibians, some fungi, some invertebrates (such as insects and snails) and some fish.
Broad condition state	Areas of the same PCT that are in relatively homogenous condition. Broad condition is used for stratifying areas of the same PCT into a vegetation zone for the purpose of determining the vegetation integrity score.
Connectivity	The measure of the degree to which an area(s) of native vegetation is linked with other areas of vegetation.
Credit Calculator	The computer program that provides decision support to assessors and proponents by applying the BAM, and which calculates the number and class of biodiversity credits required to offset the impacts of a development or created at a biodiversity stewardship site.
Development	Has the same meaning as development at section 4 of the EP&A Act, or an activity in Part 5 of the EP&A Act. It also includes development as defined in section 115T of the EP&A Act.
Development footprint	The area of land that is directly impacted on by a proposed development, including access roads, and areas used to store construction materials.
Development site	An area of land that is subject to a proposed development that is under the EP&A Act.
Ecosystem credits	A measurement of the value of EECs, CEECs and threatened species habitat for species that can be reliably predicted to occur with a PCT. Ecosystem credits measure the loss in biodiversity values at a development site and the gain in biodiversity values at a biodiversity stewardship site.
Extent of occurrence (EOO)	Measures the spatial spread of a taxon to determine the degree to which risks from threatening factors could impact an entire population, and is not intended to be an estimate of the amount of occupied or potential habitat.
High threat exotic plant cover	Plant cover composed of vascular plants not native to Australia that if not controlled will invade and outcompete native plant species.
Hollow bearing tree	A living or dead tree that has at least one hollow. A tree is considered to contain a hollow if: (a) the entrance can be seen; (b) the minimum entrance width is at least 5 cm; (c) the hollow appears to have depth (i.e. you cannot see solid wood beyond the entrance); (d) the hollow is at least 1 m above the ground. Trees must be examined from all angles.
Important wetland	A wetland that is listed in the Directory of Important Wetlands of Australia (DIWA) and Coastal Wetlands.
Linear shaped development	Development that is generally narrow in width and extends across the landscape for a distance greater than 3.5 kilometres in length.
Local population	The population that occurs in the study area. In cases where multiple populations occur in the study area or a population occupies part of the study area, impacts on each subpopulation must be assessed separately.
Local wetland	Any wetland that is not identified as an important wetland (refer to definition of Important wetland).

Terminology	Definition
NSW (Mitchell) landscape	Landscapes with relatively homogeneous geomorphology, soils and broad vegetation types, mapped at a scale of 1:250,000.
Multiple fragmentation impact development	Developments such as wind farms and coal seam gas extraction that require multiple extraction points (wells) or turbines and a network of associated development including roads, tracks, gathering systems/flow lines, transmission lines.
Operational Manual	The Operational Manual published from time to time by DPIE, which is a guide to assist assessors when using the BAM.
Patch size	An area of intact native vegetation that: a) occurs on the development site or biodiversity stewardship site, and b) includes native vegetation that has a gap of less than 100 m from the next area of native vegetation (or ≤ 30 m for non-woody ecosystems). Patch size may extend onto adjoining land that is not part of the development site or stewardship site.
Proponent	A person who intends to apply for consent to carry out development or for approval for an activity.
Reference sites	The relatively unmodified sites that are assessed to obtain local benchmark information when benchmarks in the Vegetation Benchmarks Database are too broad or otherwise incorrect for the PCT and/or local situation. Benchmarks can also be obtained from published sources.
Regeneration	The proportion of over-storey species characteristic of the PCT that are naturally regenerating and have a diameter at breast height < 5 cm within a vegetation zone.
Residual impact	An impact on biodiversity values after all reasonable measures have been taken to avoid, minimise or mitigate the impacts of development. Under the BAM, an offset requirement is determined for the remaining impacts on biodiversity values.
Retirement of credits	The purchase and retirement of biodiversity credits from an already-established biobank site or a biodiversity stewardship site secured by a biodiversity stewardship agreement.
Riparian buffer	Riparian buffers applied to water bodies in accordance with the BAM.
Sensitive biodiversity values land map	Development within an area identified on the map requires assessment using the BAM.
Site attributes	The matters assessed to determine vegetation integrity. They include: native plant species richness, native over-storey cover, native mid-storey cover, native ground cover (grasses), native ground cover (shrubs), native ground cover (other), exotic plant cover (as a percentage of total ground and mid-storey cover), number of trees with hollows, proportion of over-storey species occurring as regeneration, and total length of fallen logs.
Site-based development	A development other than a linear shaped development, or a multiple fragmentation impact development.
Species credits	The class of biodiversity credits created or required for the impact on threatened species that cannot be reliably predicted to use an area of land based on habitat surrogates. Species that require species credits are listed in the Threatened Biodiversity Data Collection.
Subject land	Is land to which the BAM is applied in Stage 1 to assess the biodiversity values of the land. It includes land that may be a development site, clearing site, proposed for biodiversity certification or land that is proposed for a biodiversity stewardship agreement.
Threatened Biodiversity Data Collection	Part of the BioNet database, published by DPE and accessible from the BioNet website.
Threatened species	Critically Endangered, Endangered or Vulnerable threatened species as defined by Schedule 1 of the BC Act, or any additional threatened species listed under Part 13 of the EPBC Act as Critically Endangered, Endangered or Vulnerable.

Terminology	Definition
Vegetation Benchmarks Database	A database of benchmarks for vegetation classes and some PCTs. The Vegetation Benchmarks Database is published by OEH and is part of the BioNet Vegetation Classification.
Vegetation zone	A relatively homogenous area of native vegetation on a development site, land to be biodiversity certified or a biodiversity stewardship site that is the same PCT and broad condition state.
Wetland	An area of land that is wet by surface water or ground water, or both, for long enough periods that the plants and animals in it are adapted to, and depend on, moist conditions for at least part of their life cycle. Wetlands may exhibit wet and dry phases and may be wet permanently, cyclically or intermittently with fresh, brackish or saline water.
Woody native vegetation	Native vegetation that contains an over-storey and/or mid-storey that predominantly consists of trees and/or shrubs.

Appendix B - Vegetation Floristic Plot Data

Table 23: Species recorded in the plots and incidentally elsewhere within the development site or immediate surrounds.

Family	Species	Common Name	Listing Status	ROTAP	Exotic	High Threat Weed	Growth Form Group	Plot 1		
								Stratum & Layer	Cover	Abundance
Fabaceae (Faboideae)	<i>Bossiaea foliosa</i>	Leafy Bossiaea	-	-	-	-	Shrub (SG)	m	80	100
Phormiaceae	<i>Dianella tasmanica</i>	-	-	-	-	-	Forb (FG)	g	20	500
Myrtaceae	<i>Eucalyptus pauciflora</i>	White Sally	-	-	-	-	Tree (TG)	u	30	10
Asteraceae	<i>Olearia phlogopappa.</i>	-	-	-	-	-	Shrub (SG)	m	4	50
Asteraceae	<i>Ozothamnus secundiflorus</i>	Cascade Everlasting	-	-	-	-	Shrub (SG)	m	5	10
Poaceae	<i>Poa ensiformis</i>	Purple-sheathed Tussock-grass	-	-	-	-	Grass & grasslike (GG)	g	15	500
Podocarpaceae	<i>Podocarpus lawrencei</i>	Mountain Plum Pine	-	-	-	-	Shrub (SG)	m	3	20
Stylidiaceae	<i>Stylidium graminifolium</i>	Grass Triggerplant	-	-	-	-	Forb (FG)	g	0.3	20
Poaceae	<i>Poa fawcettiae</i>	Smooth Blue Snowgrass	-	-	-	-	Grass & grasslike (GG)	g	2	500
Rubiaceae	<i>Asperula gunnii</i>	Mountain Woodruff	-	-	-	-	Forb (FG)	g	2	50
Thymelaeaceae	<i>Pimelea axiflora</i> subsp. <i>alpina</i>	-	-	-	-	-	Shrub (SG)	m	0.3	5
Winteraceae	<i>Tasmania xerophila</i> subsp. <i>xerophila</i>	Alpine Pepperbush	-	-	-	-	Shrub (SG)	m	3	20
Fabaceae (Faboideae)	<i>Hovea montana</i>	-	-	-	-	-	Shrub (SG)	g	1	10
Dryopteridaceae	<i>Polystichum proliferum</i>	Mother Shield Fern	-	-	-	-	Fern (EG)	g	0.1	1
Caryophyllaceae	<i>Stellaria pungens</i>	Prickly Starwort	-	-	-	-	Forb (FG)	g	0.5	50
Violaceae	<i>Viola betonicifolia</i>	Native Violet	-	-	-	-	Forb (FG)	g	0.1	5
Geraniaceae	<i>Geranium potentilloides</i> var. <i>potentilloides</i>	-	-	-	-	-	Forb (FG)	g	0.3	5
Ericaceae	<i>Leucopogon</i> sp.	A Beard-heath	-	-	-	-	Shrub (SG)	m	0.2	2

Appendix C - Vegetation Integrity Plot Data

Table 24: Plot location data

Plot no.	PCT	Condition	Easting	Northing	Bearing
1	3381	Good	615891	5960230	115

Table 25: Vegetation integrity data (composition)

Composition (number of species)						
Plot	Tree	Shrub	Grass	Forb	Fern	Other
1	1	8	2	6	1	0

Table 26: Vegetation integrity data (Structure)

Structure (Total cover)						
Plot	Tree	Shrub	Grass	Forb	Fern	Other
1	30.0	96.5	17.0	23.2	0.1	0.0

Table 27: Vegetation integrity data (Function)

Function											
Plot	Large Trees	Hollow trees	Litter Cover	Length Fallen Logs	Tree Stem 5-9	Tree Stem 10-19	Tree Stem 20-29	Tree Stem 30-49	Tree Stem 50-79	Tree Regen	High Threat Weed Cover
1	1	1	52	32	1	1	1	1	1	1	0.0

Appendix D - EPBC Act Significant Impact Criteria

The EPBC Act Administrative Guidelines on Significance (DoE 2013) set out 'Significant Impact Criteria' that are to be used to assist in determining whether a proposed action is likely to have a significant impact on matters of national environmental significance. Matters listed under the EPBC Act as being of national environmental significance include:

- Listed threatened species and ecological communities
- Listed migratory species
- Wetlands of International Importance
- The Commonwealth marine environment
- World Heritage properties
- National Heritage places
- Nuclear actions
- Great Barrier Reef.

Specific 'Significant Impact Criteria' are provided for each matter of national environmental significance except for threatened species and ecological communities in which case separate criteria are provided for species listed as endangered and vulnerable under the EPBC Act.

The Commonwealth listed species which are known or considered to have the potential to occur within the study area are the:

- Broad-toothed Rat.

The relevant Significant Impact Criteria have been applied to determine the significance of impacts associated with the proposal.

Matters to be considered	Impact
Any environmental impact on a World Heritage Property or National Heritage Places	No. The proposed action does not impact on a World Heritage Property or a National Heritage Place - (listed natural: Australian Alpine National Parks and Reserves; nominated historic: Snowy Mountains Scheme NSW).
Any environmental impact on Wetlands of International Importance	No. The proposal will not affect any part of a wetland of international importance.
Any impact on Commonwealth Listed Critically Endangered or Endangered Species;	No. The development footprint does not provide potential habitat for any Commonwealth listed endangered species.
Any impact on Commonwealth Listed Vulnerable Species;	<p>Yes. The development footprint provides known habitat for one Commonwealth listed vulnerable species: the Broad-toothed Rat.</p> <p>The significant impact criteria in terms of the vulnerable species are discussed below:</p> <p>a. lead to a long-term decrease in the size of an important population of a species.</p> <p>Whilst the proposed action will affect some known Broad-toothed Rat habitat, it will affect only a very small amount (0.07 ha) of the potential habitat for the species in the immediate area. As such, the proposed works are unlikely to adversely affect a significant proportion of the home range of one or more Broad-toothed Rat individuals and will not result in habitat fragmentation which could isolate individuals or a population of the Broad-toothed Rat. The noise and vibration associated with the proposed works is likely to temporarily deter any Broad-toothed Rat individuals that may be near the affected areas. As such, it is unlikely that any individuals would be killed during the implementation of the proposed action.</p>

Matters to be considered	Impact
	<p>Under these circumstances the proposed action will not lead to a long-term decrease in the size of an important population of the Broad-toothed.</p> <p>b. reduce the area of occupancy of an important population</p> <p>It is highly likely that the Broad-toothed Rat will continue to occur within the development site after the implementation of the proposed action. The species continues to be locally common in the Thredbo Resort Area where there have been many similar and larger developments over many decades. As such, the proposed action is highly unlikely to reduce the area of occupancy of the Broad-toothed Rat.</p> <p>c. fragment an existing important population into two or more populations</p> <p>The proposed action will not fragment an existing important population of the Broad-toothed Rat into two or more populations. The species population extends beyond the development site and the Thredbo Resort Area.</p> <p>d. adversely affect habitat critical to the survival of a species</p> <p>No habitat within the development site is considered to be critical to the survival of the Broad-toothed Rat.</p> <p>e. disrupt the breeding cycle of an important population</p> <p>The proposed action and affected area is too small to disrupt the breeding cycle of a population of the Broad-toothed Rat.</p> <p>f. modify, destroy, remove or isolate or decrease the availability or quality of habitat to the extent that the species is likely to decline</p> <p>The proposed action will not modify, destroy, remove or isolate or decrease the availability or quality of habitat to the extent that the Broad-toothed Rat is likely to decline as the habitat to be affected is very small in the context of the available habitat within the Thredbo Resort Area and the proposal will not cause any additional fragmentation of habitat or barriers to movement.</p> <p>g. result in invasive species that are harmful to a vulnerable species becoming established in the vulnerable species' habitat</p> <p>The proposed action will not result in invasive species that are harmful becoming established in habitat for the Broad-toothed Rat. Invasive species, including foxes and cats, are already present.</p> <p>h. introduce disease that may cause the species to decline</p> <p>The proposed action is unlikely to introduce disease that may cause the Broad-toothed Rat to decline.</p> <p>i. interferes substantially with the recovery of the species.</p> <p>Whilst there have been documented declines in some Broad-toothed Rat populations within the Snowy Mountains, these declines have been attributed to factors such as major bushfire events and early snow thaws, and not impacts of the nature of those proposed. The local population of the Broad-toothed Rat appears to continue to be relatively large on the basis of the abundance of the species scats throughout the Thredbo Resort Area- including within the village, and in areas that have been subject to the sorts of activities proposed. As such, it is considered highly unlikely that proposed action will substantially interfere with the recovery of the Broad-toothed Rat.</p>
Any impact on a Commonwealth Endangered Ecological Community	No endangered ecological communities occur within the development site.
Any environmental impact on Commonwealth Listed Migratory Species;	No. The proposed action will not have any adverse impacts on any listed migratory species.
Does any part of the Proposal involve a Nuclear Action;	No. The project does not include a Nuclear Action.

Matters to be considered	Impact
Any environmental impact on a Commonwealth Marine Area;	No. There are no Commonwealth Marine Areas within the study area.
In addition- any direct or indirect impact on Commonwealth lands	No. The project does not directly or indirectly affect Commonwealth land.

Appendix E - Staff CVs



CURRICULUM VITAE

Ryan Smithers**SENIOR ECOLOGIST****QUALIFICATIONS**

BEnvSc (Land Resources Management)- University of Wollongong with 1st Class Honours 1995.
 Accredited BBAM- FBA- and BAM Assessor
 Alpine Ecology Course Australian Alpine Institute and La Trobe University
 Senior First Aid- St. Johns Ambulance.

Ryan brings to ELA more than 20 years' experience in natural resource management (21 years as a consultant- and 3 years with Sydney Catchment Authority as a Catchment Protection Officer). He has extensive practical experience in flora and fauna surveying- fire-fighting- planning and land management throughout southern NSW and has undertaken numerous flora and fauna surveys- biodiversity plans- environmental impact assessments- vegetation management plans- fire management plans and weed management plans.

Ryan has extensive experience in general and targeted fauna surveys using a diverse range of survey techniques. Ryan has undertaken many flora and fauna surveys on the NSW south coast- southern tablelands and in the Australian Alps- and in other parts of Australia including in the Northern Territory.

Ryan is an accredited Biobanking (BBAM)- Framework for Biodiversity Assessment (FBA) and Biodiversity Assessment Method (BAM) assessor and has undertaken many surveys using BBAM- BAM and DPIE Vegetation Survey Standard or very similar methodologies. Ryan project managed ELAs contributions to the Full-floristic Vegetation Survey and Condition Assessment for the South-east Highlands and Australian Alps of the Upper Murrumbidgee Catchment and South-east Corner Biometric Benchmark projects which involved the collection of more than 250 plots.

Ryan has particular ecological expertise in the NSW southern tablelands and Alps- gained from 15 years of survey and assessment across the Alps- including many assessments within the Charlotte Pass- Thredbo and Perisher Ski Resorts- and assessments on the Monaro including around Jindabyne.

Ryan has undertaken assessments in the region for a broad range of clients including NSW NPWS, Local Land Services, Biodiversity Conservation Trust, Kosciuszko Thredbo, Vail Resorts and Charlotte Pass Ski Resort.

RELEVANT PROJECT EXPERIENCE

Monaro and Werriwa Snow Gum Woodland and Grasslands Conservation Tender
 Monaro Grasslands Conservation Tender
 Kosi Walk Realignment Review of Environmental Factors
 Diggings Campground Upgrade Review of Environmental Factors
 Mount Perisher Chairlift Biodiversity Development Assessment Report
 Merritts Gondola Biodiversity Development Assessment Report
 Corin Forest Ski Slope Assessment
 Montane Peatlands Strategic Action Plan
 Perisher Guthega Skink Targeted Surveys
 Numerous Mountain Bike Ecological Assessments at Thredbo
 Leichardt Chairlift Ecological Assessment
 Thredbo Masterplan Ecological Assessment
 Guthega Quad Chair Flora and Fauna Assessment
 Thredbo Chairlift Constraints Analysis
 Friday Flat Ecological Assessment
 Sponars Traverse Flora and Fauna Assessment
 Lobs Hole Review of Environmental Factors
 Lake Wallace Flora and Fauna Assessment for Cooma Monaro Shire at Nimmitabel
 Numerous Impact Assessments in alpine and sub-alpine environments for OEH- Vail- Kosciuszko- Thredbo and Charlotte Pass Ski Resorts
 Boco Rock Wind Farm Ecological Assessment and Offsets Analysis
 South-east Highlands and Australian Alps of the Upper Murrumbidgee Catchment Full Floristic Survey and Condition Assessment
 South-east Corner Biometric Benchmark Project
 Queanbeyan Biodiversity Study
 Mount Jerrabomberra Ecological Assessment
 Eurobodalla Bio-certification Project
 Jervis Bay Biodiversity Assessment
 Broulee and South Moruya Biocertification Project
 North Moruya Biodiversity Study
 Eurobodalla Vegetation Mapping Validation
 Eurobodalla Biodiversity Study for future Urban Expansion Lands
 Merimbula STP Upgrade Terrestrial Ecological Assessment
 Cobowra LALC Lands Biobanking Assessment
 Upper Lachlan Shire Biodiversity Planning Framework
 Parkes- Cabonne- Bland- Upper Lachlan and Temora Shires Biodiversity Assessment and NRM Projects
 Old Comma Road deviation Species Impact Statement
 Flora and Fauna Assessment Edwin Lane Parkway Extension
 Ecological Studies – Proposed Googong township
 Tarrawonga Biobanking Assessment – Boggabri
 Katherine to Gove Pipeline – Mitchell Ranges fauna surveys
 Darwin regional flora and fauna survey RAAF Darwin- defence establishment Berrimah and Shoal Bay receiving station.

Appendix F - Biodiversity credit report



BAM Biodiversity Credit Report (Like for like)

Proposal Details

Assessment Id	Proposal Name	BAM data last updated *
00043078/BAAS17061/23/00043079	Flow Trail World Cup Bypass	22/06/2023
Assessor Name	Assessor Number	BAM Data version *
Ryan Smithers	BAAS17061	61
Proponent Names	Report Created	BAM Case Status
	17/10/2023	Finalised
Assessment Revision	Assessment Type	Date Finalised
0	Part 4 Developments (Small Area)	17/10/2023
BOS entry trigger	* Disclaimer: BAM data last updated may indicate either complete or partial update of the BAM calculator database. BAM calculator database may not be completely aligned with Bionet.	
BOS Threshold: Biodiversity Values Map		

Potential Serious and Irreversible Impacts

Name of threatened ecological community	Listing status	Name of Plant Community Type/ID
Nil		
Species		
Nil		

Additional Information for Approval

Assessment Id	Proposal Name
00043078/BAAS17061/23/00043079	Flow Trail World Cup Bypass



BAM Biodiversity Credit Report (Like for like)

PCT Outside Ibra Added

None added

PCTs With Customized Benchmarks

PCT

No Changes

Predicted Threatened Species Not On Site

Name

No Changes

Ecosystem Credit Summary (Number and class of biodiversity credits to be retired)

Name of Plant Community Type/ID	Name of threatened ecological community	Area of impact	HBT Cr	No HBT Cr	Total credits to be retired
3381-Kosciuszko Alpine Sally Woodland	Not a TEC	0.1	2	0	2

BAM Biodiversity Credit Report (Like for like)

3381-Kosciuszko Alpine Sally Woodland	Like-for-like credit retirement options					
	Class	Trading group	Zone	HBT	Credits	IBRA region
	Subalpine Woodlands This includes PCT's: 1191, 1196, 3379, 3380, 3381, 3382, 3383, 3384, 3385	Subalpine Woodlands <50%	3381_Good	Yes	2	Snowy Mountains, Bondo, Monaro, Murrumbateman, Snowy Mountains and South East Coastal Ranges. or Any IBRA subregion that is within 100 kilometers of the outer edge of the impacted site.

Species Credit Summary

Species	Vegetation Zone/s	Area / Count	Credits
Cercartetus nanus / Eastern Pygmy-possum	3381_Good	0.1	2.00
Mastacomys fuscus / Broad-toothed Rat	3381_Good	0.1	2.00

Credit Retirement Options

Like-for-like credit retirement options

Cercartetus nanus / Eastern Pygmy-possum	Spp	IBRA subregion
	Cercartetus nanus / Eastern Pygmy-possum	Any in NSW



BAM Biodiversity Credit Report (Like for like)

Mastacomys fuscus / Broad-toothed Rat	Spp	IBRA subregion
	Mastacomys fuscus / Broad-toothed Rat	Any in NSW



Appendix F Site Environmental Management Plan



Site Environmental Management Plan

Kosciuszko Flow Trail World Cup Node

Thredbo Alpine Resort
Kosciuszko National Park, NSW

October 2023



Department of Planning
and Environment

Issued under the Environmental Planning and Assessment Act 1979

Approved Application No DA 23/14875

Granted on the 19 December 2023

Signed Z Derbyshire

Sheet No 2 of 4

Document Control

Revision	Date	Revision Type	Author	Approved by
A	6.10.2023	Draft	C.Chalk	K.Delpit
0	20.10.2023	Final	C.Chalk	K.Delpit

Kosciuszko Thredbo Pty Ltd

1 Friday Drive, Thredbo, New South Wales 2625
www.thredbo.com.au

Contents

1	Introduction	4
2	Reference Documentation.....	4
2.1	Legislation	4
2.2	Guidelines	4
2.3	Procedures & Policies	4
3	Project Description.....	5
3.1	Project Location	5
3.2	Scope of Works	5
4	Construction Management Details.....	5
4.1	Construction Timing.....	5
4.2	Work Hours	5
4.3	Site Access.....	5
4.4	Vehicles, Machinery and Equipment	5
4.5	Construction Corridor	6
4.6	Trail Corridor.....	6
4.7	Construction Activities	6
4.8	Adverse Weather Contingencies.....	7
4.9	Stockpiles and Material Storage Areas	7
4.9.1	Site Compound.....	7
4.9.2	Stockpile Sites	7
4.9.3	Material Storage Areas	7
4.10	Imported materials and stabilising agents.....	7
5	Environmental Management	8
5.1	Roles and Responsibilities.....	8
5.2	Communication and Consultation	9
5.2.1	Training and Awareness.....	9
5.2.2	Key Contacts.....	9
5.2.3	Consultation	10
5.2.4	Notification Protocols	10
5.2.5	Competence and Training.....	11
5.3	Environmental Incident and Emergency Response	11
6	Environmental Controls	12
6.1	General.....	12

6.1.1	Site Establishment.....	12
6.1.2	Machinery and Storage.....	12
6.2	Soil and Water Quality.....	13
6.3	Flora and Fauna.....	13
6.3.1	Vegetation and Habitat.....	13
6.3.2	Native Fauna	14
6.3.3	Exotic Species.....	14
6.4	Air Quality	15
6.5	Noise and Vibration	16
6.6	Fuels, Chemicals and Hazardous Substances.....	16
6.7	Traffic and Access.....	17
6.8	Waste Management	17
6.8.1	Licensed Waste Facilities	18
6.9	Aboriginal Cultural Heritage	18
6.9.1	Unexpected Finds Procedure.....	18
6.10	Bushfire Protection	18
7	Monitoring and Reporting	18
7.1	Environmental Monitoring.....	18
7.2	Weekly Environmental Reporting.....	19
7.3	Environmental Incident Reporting.....	19
7.4	Non-conformance	19
7.5	Corrective Actions.....	20
7.6	Complaints Management.....	20
8	Record Keeping and Review.....	20
8.1	Document Control.....	20
8.2	SEMP Review.....	20
9	References	21
10	Appendices.....	22
Appendix A	Site Plans	22
Appendix B	Stockpile and Material Storage Areas.....	24
Appendix C	Erosion and Sediment Control Plan	26
Appendix D	Environmental Schedules.....	31

Figures

Figure 1: Project Team Structure	8
--	---

Tables

Table 1: Roles and Responsibilities	8
Table 2: Key Project Personnel Contact Details	9
Table 3: Summary of Consultation Activities	10
Table 4: Regulatory Agency Notification Protocols	10

1 Introduction

This Site Environmental Management Plan (SEMP) has been prepared for implementation by Kosciuszko Thredbo Pty Ltd (KT) (and its contractors) for the Kosciuszko Flow Trail, World Cup Bypass (the Project).

This SEMP outlines how construction activities for the Project are to be managed in order to maintain and protect the environmental values of the Project site and surrounds.

The objectives of this SEMP are to:

- Provide mitigation measures to minimise the potential for environmental harm and/or environmental nuisance.
- Provide guidance for the development of detailed construction environmental management plans.
- Ensure all Project Personnel understand individual roles and responsibilities.
- Provide corrective actions to be implemented in the event of environmental harm and/or environmental nuisance. and
- Ensure Project personnel understand incident and emergency response procedures.

2 Reference Documentation

2.1 Legislation

The Project will be carried out in accordance with the applicable legislative requirements outlined in the following Acts and subordinate legislation:

- *Environment Protection and Biodiversity Conservation Act 1999 (Cwlth);*
- *Biodiversity Conservation Act 2016;*
- *Environmental Planning and Assessment Act 1979;*
- *Environmentally Hazardous Chemicals Act 1985;*
- *Heritage Act 1977;*
- *National Parks and Wildlife Act 1974;*
- *Protection of the Environment Operations Act 1997;*
- *Waste Avoidance and Resource Recovery Act 2001;*
- *Water Management Act 2000;* and
- *Work Health and Safety Act 2011.*

2.2 Guidelines

- Guideline for the Preparation of Environmental Management Plans (DIPNR 2004)
- Managing Urban Stormwater: Soils and Construction, Volume 1, 4th Edition (Landcom 2004)
- Managing Urban Stormwater: Soils and Construction, Volume 2A, Installation of services (NSW DECC 2008)
- Interim Construction Noise Guidelines (DECC 2009)
- NSW EPA Waste Classification Guidelines (NSW EPA 2014)

2.3 Procedures & Policies

The following Kosciuszko Thredbo procedures and guidelines apply to the Project:

- Construction Site Incident and Emergency Procedures Thredbo Village, version 1.1 (KT045)
- Emergency Response Spill Procedure, version 1 (KT074)
- Standard Operating Procedure: Use and Maintenance of Wash Down Bay (KT055), 2019
- Bushfire Danger Period Policy (KT021), version 2

3 Project Description

3.1 Project Location

The Project site is located within Thredbo Alpine Resort (Thredbo), Kosciuszko National Park (KNP), approximately 35 kilometres (km) south-west of Jindabyne, New South Wales (NSW).

Within the context of the resort, the site is located approximately 266 m southeast of Kareela Hutte, within native vegetation between the Upper Supertrail and Catwalk Exit ski runs.

The Development is located on land formally described as Lot 876 DP1243112.

3.2 Scope of Works

The Project will comprise:

- vegetation clearing;
- construction of mountain bike trail, including earthworks and installation of signage; and
- rehabilitation works.

4 Construction Management Details

4.1 Construction Timing

Construction is anticipated in summer 2023/24 “summer construction period” (generally after the October long weekend and end no later than 30 April the following year), with finishing of rehabilitation and stabilisation works up until 30 May, or as otherwise approved.

Works must not commence when snow is located in the project area corridor and machinery must not be used to remove snow from areas containing native vegetation.

4.2 Work Hours

Works will be carried out in accordance with the hours specified in the Development Consent.

4.3 Site Access

During construction, site access will be via the Mountain access road.

4.4 Vehicles, Machinery and Equipment

Machinery, plant and equipment will likely include (but not limited to):

- mini excavator;
- motorised wheelbarrows;
- quad bikes;
- dump trucks (to and from stockpile sites);
- 4 WD vehicles;

- side-by-side vehicles; and
- handtools (i.e. chainsaws and brush-cutters).

The tread width of on-ground machinery used in trail construction must not exceed 1,500 millimetres (mm).

4.5 Construction Corridor

The construction corridor for the Development comprises 10 m either side of the ground-truthed alignment.

4.6 Trail Corridor

The width of the MTB trail corridor must not exceed 3 m at any location, with an average disturbance width not exceeding 2.5 m. The estimated disturbance of the trail corridor is approximately 745 m² (2.5 m wide x 298 m long).

Refer to **Appendix A** for the site plan showing the construction corridor.

4.7 Construction Activities

Pre-construction activities will comprise:

- establishment of site boundary;
- marking significant vegetation to be retained and no-go zones;
- erection of site signage and traffic controls;
- flagging exact trail alignment using pin flags to mark the edges of the trail for construction; and
- mobilisation of machinery, equipment and construction materials to site.

Construction activities will comprise:

- vegetation clearing (50 m increments) within the trail corridor to expose bare earth
 - excess cut vegetation to be spread into the surrounding heath and used for rehabilitation of exposed soil on the trail edges
 - topsoil and vegetation sods are to be stockpiled close to the trail tread;
- cut into the slope using a mini excavator and excavate the soil to achieve the appropriate depth of bench;
- remove loose rocks, roots and compact the trail;
- back slope the batter, ensuring outslope and appropriate drainage;
- define the trail line using rocks, logs and other obstacles;
- installation of platforms where required; and
- re-instate the verge areas, topsoil and preserved vegetation sods.

Post-construction activities will comprise:

- rehabilitation in accordance with the *Detailed Rehabilitation and Monitoring Plan: Lower All Mountain Trail Diversion* (KT 2022) (provided separately as part of this DA);
- demobilisation of plant and machinery; and
- site clean-up.

4.8 Adverse Weather Contingencies

Adverse weather events (e.g. high winds, thunderstorms, heavy rain, hail, snow, bushfire and high temperatures) have the potential to negatively impact upon construction activities. To ensure appropriate consideration of such events, the Project and Construction Manager will monitor weather conditions throughout the construction period. The Bureau of Meteorology (BoM) Thredbo AWS station provides daily weather observation data for the resort. The NSW Rural Fire Service website 'Fires Near Me' includes information on current bush fires and other incidents, as well as warnings for fires which may affect your location.

If adverse weather events are anticipated and/or occur during construction, contingencies will be implemented and arrangements will be made to postpone construction activities.

The Construction Manager / Site Project Manager will be responsible for notifying construction staff of any impending adverse weather, and to implement appropriate controls onsite, such as:

- Erecting wind breaks or covering stockpiles to prevent materials being blown away.
- Evaluate temporary sediment and erosion controls to ensure they are adequately installed to withstand adverse weather events.
- Discontinue use of plant and machinery.
- Secure materials and equipment.
- Protect open excavations.

4.9 Stockpiles and Material Storage Areas

4.9.1 Site Compound

No site compound is required for the Project.

4.9.2 Stockpile Sites

Temporary stockpiles will be required within the construction corridor to effectively manage excavated materials, spoil, soil and vegetation during the works. Soil will be separated so that it can be used during rehabilitation works. The main stockpile sites are identified in **Appendix B**.

All stockpiles will be managed in accordance with the environmental controls in **Section 7.2.3** and the Erosion and Sediment Control Plan (**Appendix C**).

4.9.3 Material Storage Areas

No material storage areas are required within the construction corridor.

4.10 Imported materials and stabilising agents

- NPWS requests that its authorisation is sought where the proponent intends to utilise either of the following in construction or maintenance of the trail:
 - Imported gravel or fill material; or
 - soil stabilising or adhesive agents.
- The proponent may obtain imported gravel or fill material from sources already assessed by NPWS as appropriate for use in KNP, being gravel or fill material from:
 - the McMahons Earthmoving quarry, located on Alpine Way, Crackenback NSW; or
 - the Kraft Earthmoving / Snowy Mountains Sand and Gravel quarry located on Kosciuszko Road, Jindabyne NSW.

5 Environmental Management

5.1 Roles and Responsibilities

The Project team structure is provided in **Figure 1**.

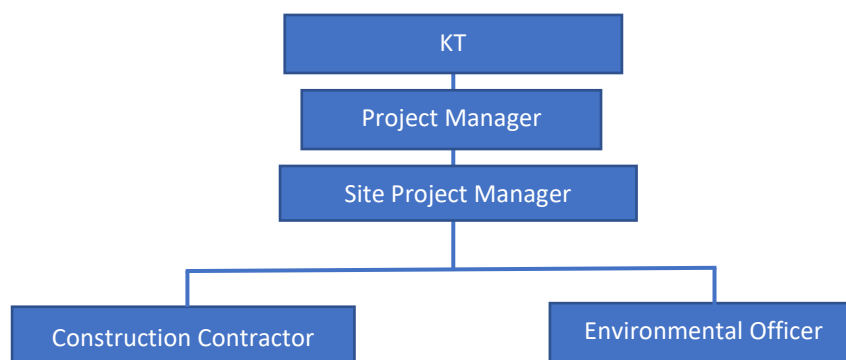


Figure 1: Project Team Structure

The roles and responsibilities are outlined in **Table 1**.

Table 1: Roles and Responsibilities

Role	Responsibilities
Project Manager	<ul style="list-style-type: none"> • Ensure the SEMP is made available, communicated, maintained and understood by all Project staff. • Responsible for the overall management of the construction and operation of the Project. • Ensure the SEMP is updated with applicable conditions of approval following the provision of Development Consent from Department of Planning and Environment (DPE). • Ensure that the requirements of the SEMP and sub-plans have been addressed in all contractor environmental management documentation. • Review of incidents, non-conformances and non-compliance. • Ensuring Project personnel and contractors are adequately trained and qualified to fulfil their roles.
Site Project Manager	<ul style="list-style-type: none"> • Implement and maintain the SEMP. • Ensure all Project personnel comply with the requirements of the SEMP. • Report any incidents, non-conformances to the Project Manager.
Environmental Officer	<ul style="list-style-type: none"> • Oversee all works which are part of the Project on behalf of KT. • Ensure compliance with all environmental protection measures detailed in the SEMP, supporting management plans and conditions of approval. • Ensure all environmental controls are in place and adequately functioning during construction. and • Conduct construction inspections and complete reporting requirements e.g. progress reports, environmental incidents, non-compliance, corrective action and auditing.
All Personnel	<ul style="list-style-type: none"> • Comply with requirements of this SEMP.

	<ul style="list-style-type: none"> • Report any actual or potential environmental incidents to the Construction Manager immediately. • Identify and report non-conforming or potentially hazardous work practices, equipment, machinery or products. • Only perform tasks for which they are trained and competent. • Assist with environmental incident investigations and applying corrective actions. • Ensure all machinery, plant and equipment are in good working order and condition prior to use.
Construction Contractor	<ul style="list-style-type: none"> • Comply with SEMP and legislative requirements. • Construction contractor to develop and implement management plans in accordance with this SEMP, conditions of approval and contractual obligations.

5.2 Communication and Consultation

5.2.1 Training and Awareness

All Project staff will be made aware of the site-specific environmental controls through a site induction, and pre-start meetings / toolbox talks prior to the commencement of construction.

The site induction will cover the following key aspects:

- Roles and responsibilities.
- Overview of environmental risks and specific locations of environmental and/or cultural heritage significance.
- The scope of legislative requirements and other licences and approvals.
- Communication and notification requirements e.g. procedures for notifying and reporting incidents and complaints.
- Environmental management and controls stipulated in this SEMP.
- Workplace health and safety issues.
- Emergency preparedness and response.
- Procedures for notifying and reporting incidents and complaints.

5.2.2 Key Contacts

Key contacts for the Project are provided in **Table 2**. Prior to commencement of works, contact details (name and contact number) will be provided for Project personnel.

Table 2: Key Project Personnel Contact Details

Company / Agency	Role / Reason	Name	Contact
Government Agency Contacts			
Department of Planning and Environment (DPE) (Alpine Resorts Team)	Development approval and compliance	-	(02) 6456 1733
National Parks and Wildlife Service (NPWS)	Flora, fauna, archaeology	-	(02) 6450 5600
Environment Protection Agency (EPA)	Water, noise, air pollution and regulation	-	131 555
NSW Soil Conservation Service	Soil erosion and sediment control	-	02 9842 8300
Thredbo Village Services			

Thredbo Medical Centre	General medical attention	-	(02) 6457 6254
Fire and Rescue Thredbo, NSW	Incident / emergency	-	(02) 6457 6144
Emergency Contacts			
NSW Police	In case of fire, medical or police emergency	-	000
NSW Fire and Rescue		-	
NSW Ambulance		-	

5.2.3 Consultation

KT is committed to ensuring effective communication and consultation is undertaken to inform the development of this SEMP and ensure it is implemented on-site as per the Project roles and responsibilities in **Section 5.1**. Where required, communication with key external stakeholders such as DPE and NPWS will be undertaken. A summary of the key consultation activities is provided in **Table 3**.

Table 3: Summary of Consultation Activities

Consultation Activity	Communication Method	Frequency
Internal	Site inductions	Prior to commencement of works
	Pre-start meetings and toolbox talks	Daily
	Reports to Project Manager identifying project progress, any environmental incidents, and review of any complaints or enquiries	Weekly
External	Face-to-face meetings, phone and email correspondence with relevant Government Departments / Agencies	As required
	In-writing notifications to Government Departments / Agencies and relevant parties	As required

5.2.4 Notification Protocols

A summary of the key notification protocols is provided in **Table 4**. Notification requirements will be updated as required.

Table 4: Regulatory Agency Notification Protocols

Party to Notify	What to Notify	When to Notify	Responsibility to Notify Regulatory Agency
DPE	Commencement of construction	DPE will be notified in writing at least 48 hours prior to the commencement of construction.	Site Project Manager
NPWS	Details of any material suspected of being a European or Aboriginal culturally significant	Immediately upon discovery of any archaeological/culturally significant site or relic that are encountered. NSW Police to also be notified immediately upon discovery of human remains.	Site Project Manager

	site, relic or artefact.		
NSW Environmental Protection Agency	Details of pollution incident – who, what, when, where, how, any other supporting information and evidence (e.g. photos)	Immediately upon identification of pollution incident causing or threatening material harm to the environment, in accordance with KT's Construction site Incident and Emergency Procedures Thredbo, version 1.1.	KT Environmental Manager

5.2.5 Competence and Training

All Project staff will be made aware of the site-specific environmental controls through a site induction, and pre-start meetings / toolbox talks prior to the commencement of construction.

The site induction will cover the following key aspects:

- roles and responsibilities;
- overview of environmental risks and specific locations of environmental and/or cultural heritage significance;
- the scope of legislative requirements and other licences and approvals;
- communication and notification requirements e.g. procedures for notifying and reporting incidents and complaints;
- environmental management and controls stipulated in this SEMP;
- workplace health and safety issues;
- emergency preparedness and response; and
- procedures for notifying and reporting incidents and complaints.

5.3 Environmental Incident and Emergency Response

All Project personnel are required to follow KT's **Construction site Incident and Emergency Procedures Thredbo Village, version 1.1**. The procedure will be available on-site and all Project staff will be trained on their implementation through the site induction. The procedure classifies examples of emergencies and incidents and provides specific procedures for response to such events, such as:

- Serious injuries requirement urgent medical help.
- There are threats to property or life.
- Criminal activity e.g. you have witnessed a serious crime or accident.
- Sewer or water service breaks.
- Bushfire, building fire, spot fire on-site.
- Electricity service faults.
- Leaking gas.
- Fires and explosions.
- Release of pollution e.g. release of sediment into watercourse, chemical spill.

The procedure also outlines general site management principles, incident reporting and notification requirements and provides an emergency contacts list.

In the event of an environmental incident, emergency or near-miss, the following steps should be taken:

- 1) **STOP** works in the area and if safe to do so ensure the safety of personnel within the vicinity.
- 2) **NOTIFY** relevant persons e.g. emergency services or Construction Manager.
- 3) **ISOLATE** the risk or hazard e.g. turn off machinery/plant, implement immediate site controls, set up exclusion zone. and
- 4) **REPORT** and notify relevant persons (e.g. Project Manager, regulatory agencies).

Environmental incident and near-miss reporting requirements are detailed in **Section 8.3**. Contact details for key Project personnel and emergency services are provided in **Table 2**.

External contractors are required to prepare and implement an emergency and incident response procedure. The contractor will be responsible for responding to any environmental emergency caused by any action (or inaction) of the contractor's staff, including notification requirements to external parties such as EPA and Fire, Fire and Rescue NSW.

6 Environmental Controls

6.1 General

- Ensure works are conducted by suitably qualified and trained personnel.
- Ensure all site environmental management controls relevant to that stage of work are implemented in accordance with the approved plans and conditions of consent.
- Provide approved plans and relevant documentation in the site office or other suitable location so that they are easily accessible by all construction staff.

6.1.1 Site Establishment

- Establishment of site boundary with temporary fencing, rope or flagging to clearly delineate the construction corridor and "no-go" areas.
- Erection of site signage and pedestrian/traffic controls.
- Installation of erosion and sediment controls.

6.1.2 Machinery and Storage

- All equipment, machinery and vehicles used during construction of the Project must be cleaned prior to entry into the Park and prior to site mobilisation to ensure they are free of mud and vegetative propagules.
- Equipment, machinery, and vehicles must be regularly maintained and manoeuvred to prevent the spread of exotic vegetation.
- Storage of equipment, machinery, vehicles and material is to be restricted to existing disturbed areas (i.e. at the stockpile, formed roads and within the construction corridors) and avoid undisturbed areas.
- All vehicles and machinery entering Thredbo must adhere to the **Standard Operating Procedure: Use and Maintenance of Wash Down Bay, March 2019 (KT055)**.
- On-ground machinery used in vegetation removal and trail construction must adhere to the following:
 - the tread width of on-ground machinery used in trail construction must not exceed 1500 mm
 - disturbance/works must be entirely contained within the 3 m disturbance corridor.

6.2 Soil and Water Quality

Soil and Water Quality		
Objective	Minimise potential impacts to receiving water sources; and Reduce the potential for erosion and sediment moving offsite.	
Mitigation Measures		Timing
Soil and stockpile management		Construction
<ul style="list-style-type: none"> All stockpiles will be constructed and managed in accordance with <i>Soil Stockpile Guidelines for the Resort Areas of Kosciuszko National Park</i> (OEH 2017). Temporary stockpile sites within the construction corridor should adhere to the criteria outlined Appendix C. Any excess excavated material will be removed from site and transported to the designated soil stockpiles sites in Appendix B. 		
<ul style="list-style-type: none"> Vehicle and machinery movement would be restricted to existing access tracks and the construction corridor. 		Construction
<ul style="list-style-type: none"> Implement Erosion and Sediment Control Plan. All erosion and sediment control devices will be inspected regularly (including immediately after rainfall) and will be maintained and repaired as necessary so that they remain effective for the works duration. 		Construction
<ul style="list-style-type: none"> Erosion and sediment controls to be inspected and maintained regularly, particularly immediately following rain events. 		Construction
<ul style="list-style-type: none"> Construction works should not be undertaken in periods of significant rainfall. 		Construction
Performance Criteria	No significant sediment deposition observed leaving the site.	
Corrective Actions	If sediment is observed leaving the site, identify the source and amend the ESCs on-site to ensure appropriate controls are in place. If required, additional ESCs to be installed.	

6.3 Flora and Fauna

6.3.1 Vegetation and Habitat

Vegetation and Habitat		
Objective	To ensure compliance with legislative requirements and protect existing native vegetation. Minimise impacts to native vegetation.	
Mitigation Measures		Timing
<ul style="list-style-type: none"> All clearing must only occur within approved development corridor. The construction corridor is to be clearly identified with flagging tape to mark no-go/no clearing zones prior to construction (ELA 2023). Mature trees and rocks required to be removed are to be clearly identified. 		Vegetation clearing
<ul style="list-style-type: none"> Brief all works as to limit of disturbance footprint and other environmental safeguards (ELA 2023) 		Prior to and during construction as necessary
<ul style="list-style-type: none"> All vegetation must be checked for fauna habitats and fauna by the Environmental Officer immediately prior to felling/removal. Vegetation with active nests must not be removed until the young 		Vegetation clearing

	have left the nest. If fauna is present, then the NPWS must be contacted to assist with mitigation actions.	
	<ul style="list-style-type: none"> Clearing should remove habitats in stages to allow movement of fauna away from disturbed areas. 	Vegetation clearing
	<ul style="list-style-type: none"> All disturbance should be kept to the minimum required to achieve the proposal. 	Vegetation clearing; construction
	<ul style="list-style-type: none"> All machinery to be used during the construction phase should be limited to the existing disturbed areas and access tracks. 	Vegetation clearing & construction
	<ul style="list-style-type: none"> Progressive rehabilitation is to be undertaken in accordance with the Rehabilitation and Monitoring Plan. All rehabilitation should be undertaken in accordance with the <i>Rehabilitation Guidelines for the Resort Areas of Kosciuszko National Park</i> (DECC 2007). 	Construction & post-construction
Performance Criteria	No damage to site fencing. No damage to native vegetation (including vehicle tracks) associated with unauthorised access.	
Corrective Actions	Fencing to be repaired / reinstated by appointed contractor. Entry points for unauthorised access to be identified and access restricted through fencing or other appropriate barriers.	

6.3.2 Native Fauna

Native Fauna Management		
Objective	To minimise potential impacts to native fauna, their breeding places and habitat.	
Mitigation Measures		Timing
<ul style="list-style-type: none"> The trail should be aligned during construction as necessary to avoid any wombat burrows that are detected in close proximity to the trail. NPWS should be contacted if any animals are disturbed or injured during the proposed works (ELA 2023). 		Prior to vegetation clearing works & prior to construction
<ul style="list-style-type: none"> Restrict work to daylight hours (ELA 2023). 		Construction
<ul style="list-style-type: none"> Maintain a clean and tidy work area to ensure animals are not attracted to the site, including provision of covered bins during proposed works. 		Construction
Performance Criteria	No death or injury to fauna as a result of on-site activities. No disturbance outside the approval disturbance area.	
Corrective Actions	Review and implement suitable strategies to dissuade fauna from coming to site. Contact NPWS / LAOKO if injured fauna is identified as a result of site activities.	

6.3.3 Exotic Species

Exotic Species Management		
Objective	To reduce the risk of introducing invasive/pest species.	
Mitigation Measures		Timing
<ul style="list-style-type: none"> All relevant weed species that occur within the construction corridor and associated staging and stockpile sites must be treated prior to works commencing to ensure these weeds are not spread further at the site or within KNP. 		Prior to vegetation clearing & prior to construction
<ul style="list-style-type: none"> If an area of vegetation proposed for removal includes any relevant weed species then the vegetation must be removed completely from site, not spread out within the existing vegetation or used in rehabilitation and stabilisation works. 		Prior to vegetation clearing & prior to construction

	<ul style="list-style-type: none"> All machinery and equipment used during construction must be cleaned prior to entry into KNP and prior to site mobilisation to ensure the machinery is free of mud, vegetative propagules, and pathogens. This includes machinery that may have been working in an area of the resort that contains weeds and is preparing to be redeployed in the construction corridor and associated stockpile and staging areas (ELA 2023). 	Construction
	<ul style="list-style-type: none"> All vehicles and machinery entering Thredbo must adhere to the Standard Operating Procedure: Use and Maintenance of Wash Down Bay, March 2019 (KT055). The wash down bay is located at the Thredbo Waste Transfer Station for use by KT staff and contractors. 	Construction
	<ul style="list-style-type: none"> All machinery and equipment must be stored on existing disturbed areas (i.e. at the stockpile and staging areas proposed on the ski slopes) and should not be stored on native vegetation. 	Construction
	<ul style="list-style-type: none"> All machinery to be regularly maintained and manoeuvred to prevent the spread of weeds and pathogens. 	Construction
Performance Criteria	No introduction of invasive species as a result of construction activities.	
Corrective Actions	Review existing biosecurity procedures (e.g. clean down procedure) and implement additional controls if required.	

6.4 Air Quality

Air Quality Management		
Objective	To minimise potential impacts on sensitive receivers from dust and other air pollution from construction activities.	
Mitigation Measures		Timing
<ul style="list-style-type: none"> Dust generation will be managed through typical dust suppression that will include covering stockpiled spoil, minimising ground disturbance and covering loads. 		Vegetation clearing & construction
<ul style="list-style-type: none"> Plant and equipment to be maintained and operated in an efficient manner to reduce air pollution. 		Construction
<ul style="list-style-type: none"> Vehicles are to adhere to speed limits to minimise dust general and potential spill of hauled materials. 		Construction
<ul style="list-style-type: none"> All vehicles carrying spoil or rubble to/from site should be covered to prevent the escape of dust or other material. Covers are to be adequately secured. 		Construction
Performance Criteria	No complaints received in relation to air pollution.	
Corrective Actions	If complaints are received, the following steps should be taken: <ul style="list-style-type: none"> Investigate specific cause of complaint. Review site activities/processes and identify the source of air emissions. Implement immediate corrective actions on-site e.g. water site, replace equipment deemed to be poorly maintained. If required, implement administrative controls e.g. additional staff training, alter construction methods or timing for undertaking dust generating activities. 	

6.5 Noise and Vibration

Noise and Vibration Management		
Objective	To ensure that noise and vibration from construction activities does not cause environmental nuisance in the locality.	
Mitigation Measures		Timing
<ul style="list-style-type: none"> Awareness training and information will be provided to project personnel in relation to minimising noise pollution as much as practicable when in close proximity of sensitive receivers. 		Site induction
<ul style="list-style-type: none"> Selection of the most appropriate plant and equipment to minimise noise generation. 		Prior to construction
<ul style="list-style-type: none"> Construction works will be undertaken during standard work hours. 		Construction
<ul style="list-style-type: none"> Appropriate noise management strategies will be implemented for construction works and operation of plant in accordance with the Australian Standard AS 2436-2010 <i>Guide to noise and vibration control on construction, demolition and maintenance sites</i>. 		Construction
<ul style="list-style-type: none"> Regular checks are to be undertaken to ensure all equipment and vehicles are in good working order and are operated correctly. 		Construction
<ul style="list-style-type: none"> All plant will be maintained in accordance with the manufacturer's requirements. 		Construction
Performance Criteria	No construction related noise and vibration complaints received. No unreasonable noise or vibration.	
Corrective Actions	If complaints are received, the following steps should be taken: <ul style="list-style-type: none"> Investigate specific cause of complaint. Review site activities/processes and identify the source of the noise emissions. Implement immediate corrective actions e.g. swap out noisy equipment. If required, implement administrative controls e.g. additional staff training or change work hours to minimise noise. 	

6.6 Fuels, Chemicals and Hazardous Substances

Fuels, Chemicals and Hazardous Substances		
Objective	Eliminate the potential for release of fuels, chemicals and hazardous substances to the environment.	
Mitigation Measures		Timing
<ul style="list-style-type: none"> Spill kits will be available onsite and all site personnel will be made aware of their locations in the site induction. 		Construction
<ul style="list-style-type: none"> In the event on an on-site spill, construction staff will follow KT's Construction Site Incident and Emergency Procedures Thredbo Village, version 1.1. 		Construction
<ul style="list-style-type: none"> Hazardous substances, toxic materials or dangerous goods must not be stored or processed on-site at any time without prior approval from the DPE Secretary or nominee. 		Construction
<ul style="list-style-type: none"> Fuel and chemicals will be appropriately stored and handled in accordance with relevant Australian Standards and Codes of Practice. 		Construction
<ul style="list-style-type: none"> Appropriate controls will be implemented when refuelling Project vehicles and machinery. 		Construction

Performance Criteria	No fuel, chemical or hazardous substance spills.
Corrective Actions	Corrective actions will be taken in accordance with the Construction Site Incident and Emergency Procedures Thredbo Village, version 1.1 , including: immediate spill response, implementation of any necessary control measures as directed by authorities. Where required, an investigation will be undertaken to determine the root cause.

6.7 Traffic and Access

Traffic and Access Management		
Objective	Minimise potential impacts on existing road network	
Mitigation Measures		Timing
	<ul style="list-style-type: none"> Traffic and construction vehicle access will be managed as per regular daily operation in the resort. 	Construction
	<ul style="list-style-type: none"> All Project vehicles and machinery to adhere to speed limits and signage and stay within construction corridor. 	Construction
	<ul style="list-style-type: none"> Bikers within proximity of the site will be managed through the use of signage and fencing/flagging as required. 	Construction
Performance Criteria	No significant impacts to existing road network or users. No complaints in relation to traffic or vehicle operators.	
Corrective Actions	If complaints are received, traffic management procedures will be reviewed and amended (if necessary).	

6.8 Waste Management

The following waste receptacles will be provided for the storage and disposal of waste associated with the construction of the Project:

- General litter bins for waste such as food waste and non-recyclable plastic.
- Recycling bins for waste such as cardboard packaging, paper, recyclable plastic.
- Skip bins, including wash-out skip bin used for the management of excess concrete.
- KT's waste transfer facility (materials to be segregated for re-use, recycling etc.).

Excess spoil from excavations will be taken off-site and placed within the resort's existing stockpile area located at the carpark adjacent to the Thredbo Waste Transfer Station for re-use within the resort.

Waste Management		
Objective	Minimise construction waste as much as practicable. Reduce the impact of waste on-site and beyond the site boundary.	
Mitigation Measures		Timing
	<ul style="list-style-type: none"> All waste will be managed and disposed of in accordance with the KT's waste management procedures. 	Construction
	<ul style="list-style-type: none"> Where possible, construction materials will be salvaged for reuse to divert waste from landfill. 	Construction
	<ul style="list-style-type: none"> All waste will be separated into waste streams and contained within appropriate receptacles and/or disposed of in accordance with the EPA guidelines. 	Construction
	<ul style="list-style-type: none"> All receptacles will be in good condition. 	Construction

	<ul style="list-style-type: none"> All waste transportation vehicles will be covered appropriately to ensure waste cannot spill, leak or escape onto the road or wash into stormwater drains. 	Construction
	<ul style="list-style-type: none"> Ensure that the waste is being transported to a place that may be lawfully used as a waste facility. 	Construction
Performance Criteria	No litter or waste material to be released from site in an uncontrolled manner.	
Corrective Actions	<ul style="list-style-type: none"> Investigate cause of inappropriate waste disposal/management. Review on-site waste handling facilities and implement corrective actions e.g. change in receptacle size and/or waste management signage. If required, implement administrative controls e.g. additional waste management training for staff. 	

6.8.1 Licenced Waste Facilities

There are two licenced waste facilities within proximity to Thredbo, including:

- Jindabyne Landfill, 6013 Kosciuszko Road, Jindabyne NSW
- Cooma Landfill, 8448 Monaro Highway, Cooma NSW.

6.9 Aboriginal Cultural Heritage

6.9.1 Unexpected Finds Procedure

Where unexpected items of potential archaeological, built or Aboriginal cultural heritage significance are discovered, Project personnel will follow the below procedure:

- STOP:** Stop work and leave the site or item where it is.
- NOTIFY:** Notify the Project Manager and NPWS to arrange for representatives to inspect the site. If human remains are found, the NSW Police must also be notified.
- MANAGE:** Management may involve securing the find by erecting a no-go zone.
- REPORT:** The Project Manager will complete any reporting requirements, as directed by NPWS.

6.10 Bushfire Protection

The construction contractor is responsible for determining relevant requirements for the site and ensuring staff are aware of bushfire avoidance, evacuation, and management measures.

The **Construction Site Incident and Emergency Procedure, version 1.1** outlines procedures for responding to fire and bushfire incidents or emergencies. This procedure is made available to all construction staff. In the event of a bushfire, Kosciuszko Thredbo (the head lessee) would implement the resort-wide Bushfire Evacuation Plan. The plan has been designed to assist management and emergency services to protect life and property in the event of a bush fire or other emergency.

7 Monitoring and Reporting

7.1 Environmental Monitoring

The Environmental Officer will conduct monitoring during all project phases (pre-construction, during construction and post-construction) to ensure compliance with this SEMP, associated management plans and conditions of approval.

The Environmental Officer will undertake weekly inspections utilising the **Site Environmental Management Measures Report**. The report includes a checklist on the following matters:

- Administration (weekly site inspections, sub-contractor environmental management, environmental monitoring, environment incidents, complaints handling, reporting and record keeping)
- Biosecurity management
- Chemical spills / emergency response
- Vegetation management and rehabilitation
- Waste management
- Native fauna management
- Material storage and sourcing
- Water quality
- Erosion and sediment controls
- Stockpile management
- Air quality and noise and vibration
- Cultural heritage
- Safety.

7.2 Weekly Environmental Reporting

The Environmental Officer will provide copies of the **Site Environmental Management Measures Report** to the Project Manager on a weekly basis. All records will be stored within KT's files and distributed to relevant persons / regulatory authorities as required.

7.3 Environmental Incident Reporting

All incidents and near misses will be managed in accordance with KT's **Construction site Incident and Emergency Procedures Thredbo Village, version 1.1**. The document provides procedures for responding to incidents and emergencies, reporting and notification requirements and emergency contacts.

The following information should be recorded:

- Time and date of the incident / near miss
- A description of the incident / near miss
- A sequence of events that led to the incident / near miss occurring
- Person/s involved in the incident / near miss (including witnesses)
- Written statements from person/s involved (as applicable)
- Details of corrective actions.

The **Environmental Incident Report Form** should be completed for all environmental incidents. All parts of the form must be completed in accordance with KT's incident procedure and following the instructions within the form. The form must be signed by the person making the report and the Project Manager/person in charge of the site/activity.

7.4 Non-conformance

A non-conformance is the failure to comply with the requirements of this SEMP and supporting management plans. Non-conformances identified via site inspection or during day to day activities

will be documented on the **Site Environmental Management Measures Report** (or similar contractor's form) and closed out in subsequent inspections. The Environmental Officer is responsible for investigation and managing corrective and preventative actions in the event of non-conformance or a situation likely to cause environmental harm.

7.5 Corrective Actions

Corrective actions should be prioritised on the following hierarchy of controls:

1. **Elimination** – can activities and processes be eliminated to reduce the risk of reoccurrence?
2. **Substitution** – can activities be substituted with another activity of lesser risk?
3. **Isolation** – can you isolate the hazard from any person exposed to it?
4. **Engineering controls** – can you reduce the risk of reoccurrence through engineering changes?
5. **Administrative controls** – can a change in work practices, additional training or additional checks reduce the risk?
6. **Personal Protective Equipment (PPE)** – can PPE be worn to protect personnel from harm?

The Construction Manager will be responsible for managing the implementation of corrective actions on-site.

7.6 Complaints Management

Should complaints be received from the public in relation to the Project they will be recorded using the **Complaints Form** (or similar contractor's form). The Project Manager will be responsible for investigating, recording and closing out any complaints received. All records will be stored within KT's files and distributed to relevant persons / regulatory authorities as required.

8 Record Keeping and Review

8.1 Document Control

All Project related documentation will be maintained within KT's Project file. Documents stored within the file include (but not limited to) the following:

- Copies of relevant planning approvals and documents, licences and permits.
- All completed induction forms and visitor sign-on register.
- Records of routine environmental inspections.
- Records of any environmental incidents, complaints, non-conformances and non-compliances.

8.2 SEMP Review

This SEMP is a live document and will undergo reviews and amendments as necessary. Reviews will generally be undertaken –

- If there is a change in the scope of the Project.
- Prior to commencement of construction to ensure any relevant conditions of consent and/or other approval, licence or permit requirements are incorporated.
- If there is a need to improve environmental controls to protect environmental values.
- If there is an increase or introduction of a new environmental risk or impacts.
- At the end of a Project to allow for improvements in subsequent Projects.

9 References

Department of Environment and Climate Change (DECC) 2007, Rehabilitation Guidelines for the Resort Areas of Kosciuszko National Park, NSW Government.

Department of Environment and Climate Change (DECC) 2009, Interim Construction Noise Guideline, July 2009, <https://www.epa.nsw.gov.au/-/media/epa/corporate-site/resources/noise/09265cng.pdf?la=en&hash=EF4576FD79DBB25D5AC22DFA1A883A2BADA1F77B>

Department of Infrastructure, Planning and Natural Resources (DIPNR) 2004, *Guideline for the Preparation of Environmental Management Plans*, <https://www.planning.nsw.gov.au/~media/Files/DPE/Guidelines/guideline-for-the-preparation-of-environmental-management-plans-2004.ashx?la=en>

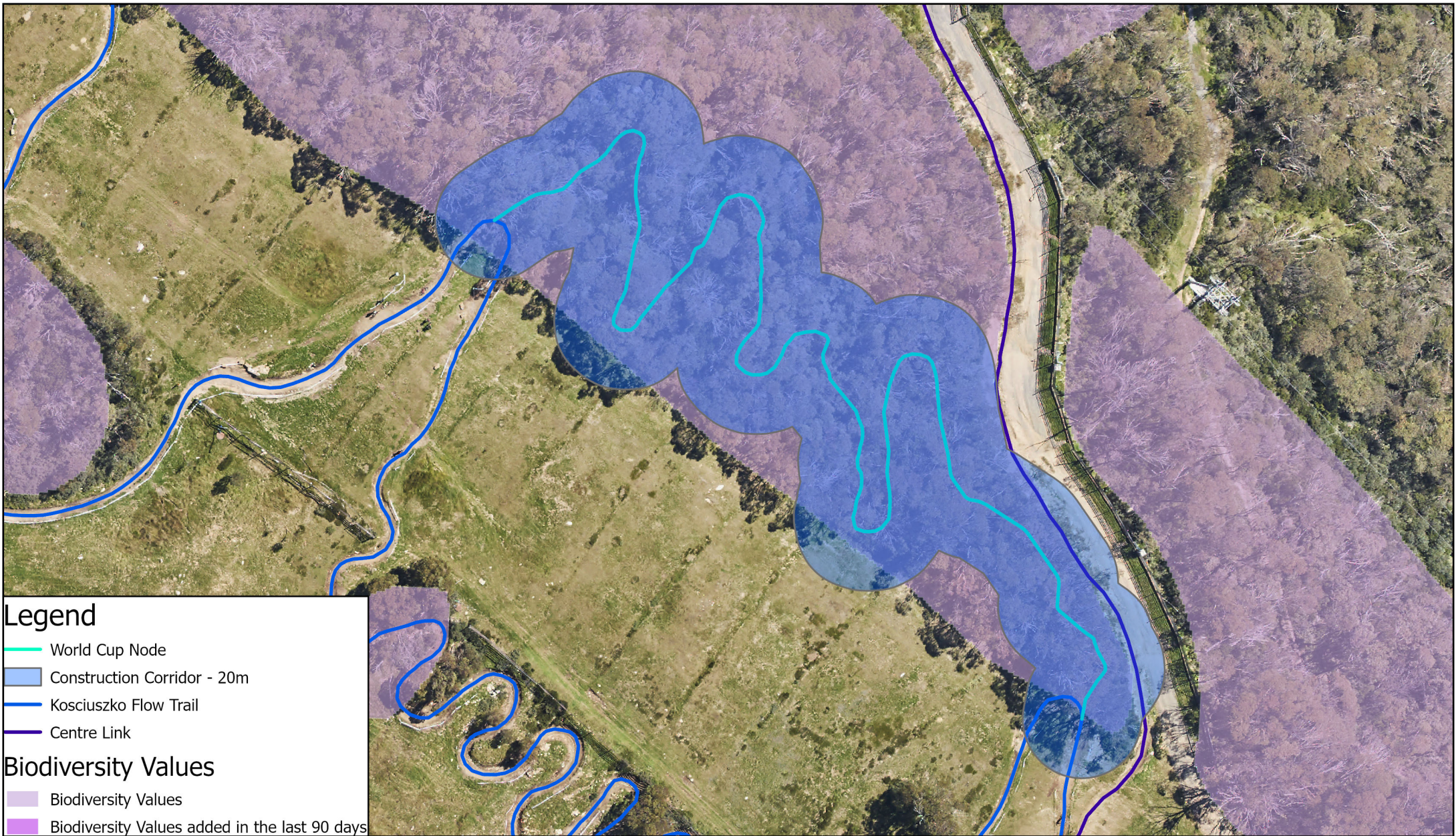
Department of Planning & Environment (DPE) (2017) *What to include with your development application*, version January 2017, <https://www.planning.nsw.gov.au/Policy-and-Legislation/~media/65E2BA89886F426991525FF25707A9A9.ashx>

Eco Logical Australia Pty Ltd 2023, Proposed Flow Trail World Cup Node, Thredbo Alpine Resort, Biodiversity Development Assessment Report.

Office of Environment and Heritage (OEH) 2017, *Soil Stockpile Guidelines for the Resort Areas of Kosciuszko National Park*, version 1.0, October 2017, NSW National Parks and Wildlife Service.

10 Appendices

Appendix A Site Plans



Legend

- World Cup Node
- Construction Corridor - 20m
- Kosciuszko Flow Trail
- Centre Link

Biodiversity Values

- Biodiversity Values
- Biodiversity Values added in the last 90 days

Scale: 1:853

0 5 10 20 30 40
Meters

Map Projection: Universal Transverse Mercator
Horizontal Datum: GDA 2020
Grid: GDA 2020 MGA Zone 55



SITE PLAN

Project: Kosciuszko Flow Trail
World Cup Node

Revision: 2

Date: 16/10/2023

Produced By: BB

Appendix B Stockpile and Material Storage Areas



Legend

 Stockpile Site

0 4.5 9 18 27 36
 Meters

Map Projection: Universal
Transverse Mercator
Horizontal Datum: GDA 2020
Grid: GDA 2020 MGA Zone 55



**STOCKPILE AND
MATERIAL STORAGE
LOCATION
WASTE TRASFER FACILITY**

Revision: A

Date: 14/09/2023

Produced By: KOS

Appendix C Erosion and Sediment Control Plan

Erosion and Sediment Control Plan

Kosciuszko Flow MTB Trail, World Cup Bypass

PURPOSE

The purpose of this Erosion and Sediment Control Plan is to outline the intentions and fundamental principles that will be followed in the planning and implementation of erosion and sediment control (ESC) measures for the project during construction.

OBJECTIVES

To minimise potential impacts from construction works to receiving waters.

To reduce the potential for erosion and sediment moving offsite.

SCOPE OF THIS PLAN

This plan identifies appropriate controls specific to project activities to prevent sedimentation and pollution of receiving waters, and minimise potential impacts on vegetation communities with and adjacent to the site.

GUIDELINES

- Managing Urban Stormwater: Soils and Construction, Volume 1, 4th Edition (Landcom 2004)
- IECA Best Practice Erosion and Sediment Control
- Erosion and Sediment Control: A field Guide for Construction Site Managers (Catchments & Creeks Pty Ltd, 2012)

EROSION AND SEDIMENT CONTROLS

Implementation of appropriate controls and locations will be the responsibility of the construction contractor. Controls to be installed prior to any construction work (where required) and retain in place until exposed areas of soil or vegetation are stabilised/rehabilitated.

Sediment fencing and straw bale filter fencing is to be utilised during construction of the trail and stockpiling, as required. Controls are to be installed prior to works and retained in place until exposed areas of soil are stabilised.

Sediment Fence

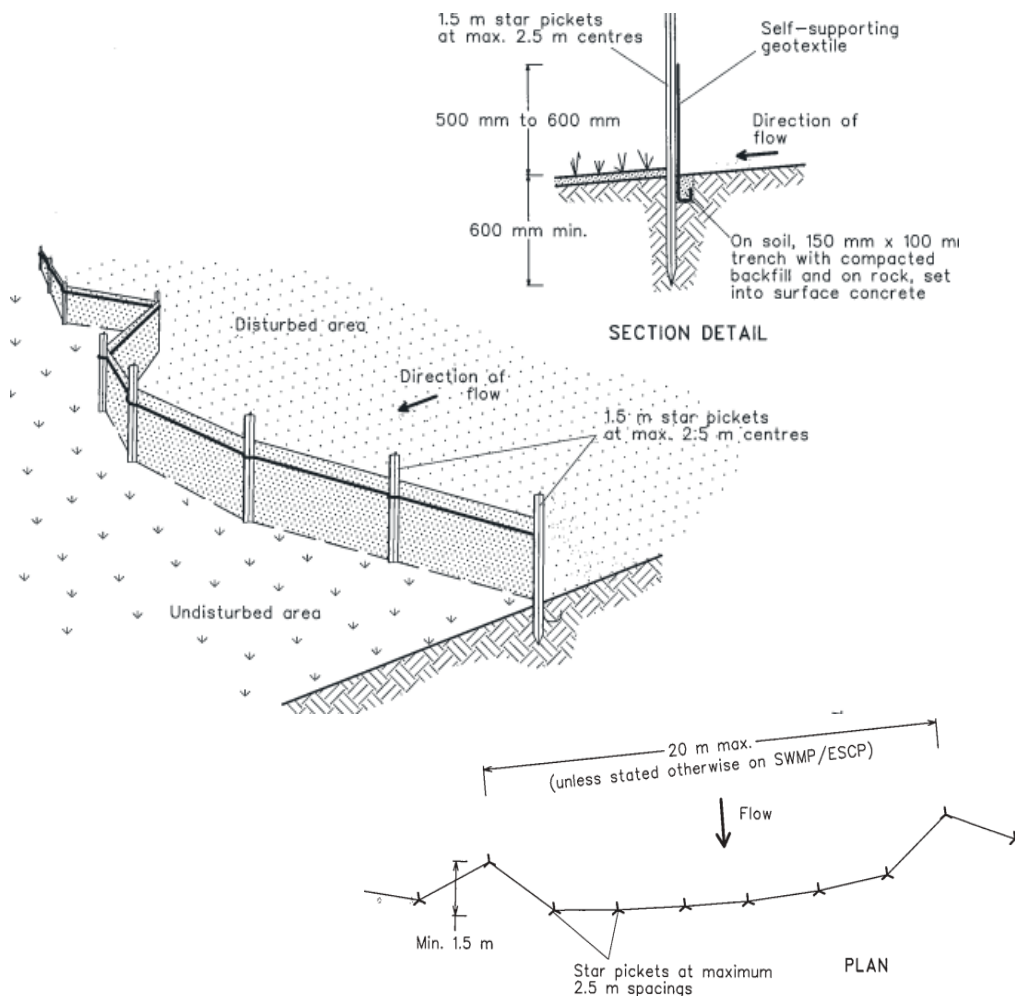
The purpose of sediment fencing is to prevent sediment run-off and divert water around and away from disturbed areas. Sediment fencing should be used on the downslope side of works area, wetter areas and surrounding stockpiles.

Construction notes:

- 1) Construct sediment fences as close as possible to being parallel to the contours of the site, but with small returns to limit the catchment area of any one section. **The catchment area*

should be small enough to limit water flow if concentrated at one point to 50 L/s in the design storm event, usually the 10-year event.

- 2) Dig a 150 mm deep trench along upslope line of fence for the bottom of the fabric to be entrenched.
- 3) Install 1.5 m long star pickets into ground at 2.5 m intervals (max) on the downslope edge of the trench. **Fit star pickets with safety caps.*
- 4) Fix geotextile to the upslope side of the posts ensuring it goes to the base of the trench.



Standard Sediment Fence Installation (Source: Landcom 2004)

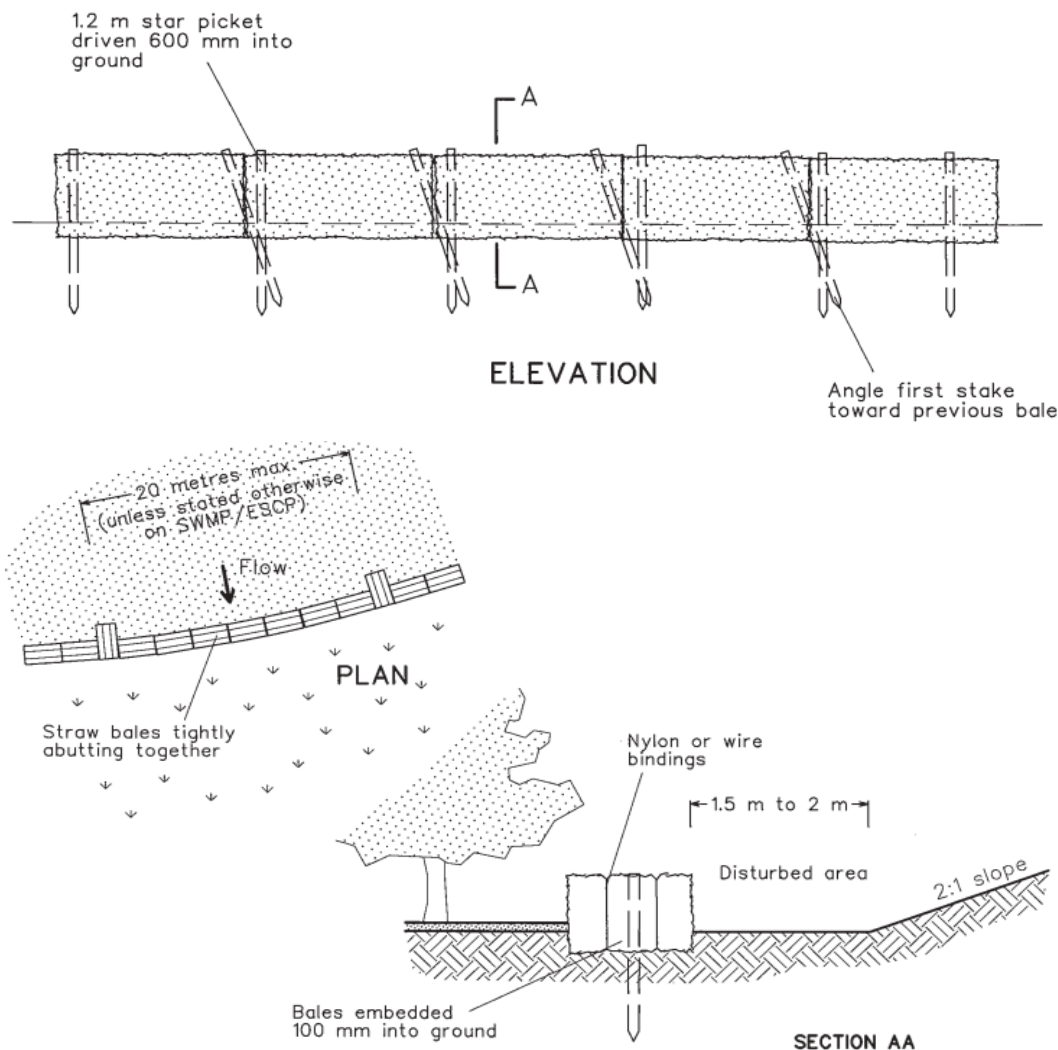
Straw Bale Filter Fence

Straw bales may be used to divert water around and away from disturbance areas during down-slope and cross-slope excavations. Straw bales are to be used on the uphill side of works area running cross-slope.

Construction notes:

- 1) Construct the straw bale filter as close as possible to being parallel to the contours of the site.

- 2) Place bales lengthwise in a row with ends tightly abutting (1 bale = max height of filter). Fill gaps between bales with straw and wrap with geofabric where necessary.
- 3) Embed each bale in the ground 75-100 mm and anchor with two 1.2 m stakes/star picket. Angle the first stake in each bale towards the previously laid bale. Stakes should be driven 600 mm into ground, sitting flush with top of bale (if possible). **If using star pickets which protrude above bales, fit with safety caps.*
- 4) Where a straw bale filter is constructed downslope from a disturbed batter, ensure the bales are placed 1-2 m downslope from the toe.



Standard Straw Bale Filter Installation (Source: Landcom 2004)

Cross Drainage and Sediment Barriers

The recommended spacing for cross drainage and sediment barriers is provided below.

Slope Grade (%)	Cross Drain / Sediment Barrier (m)
5-10	15-20
10-15	10-15

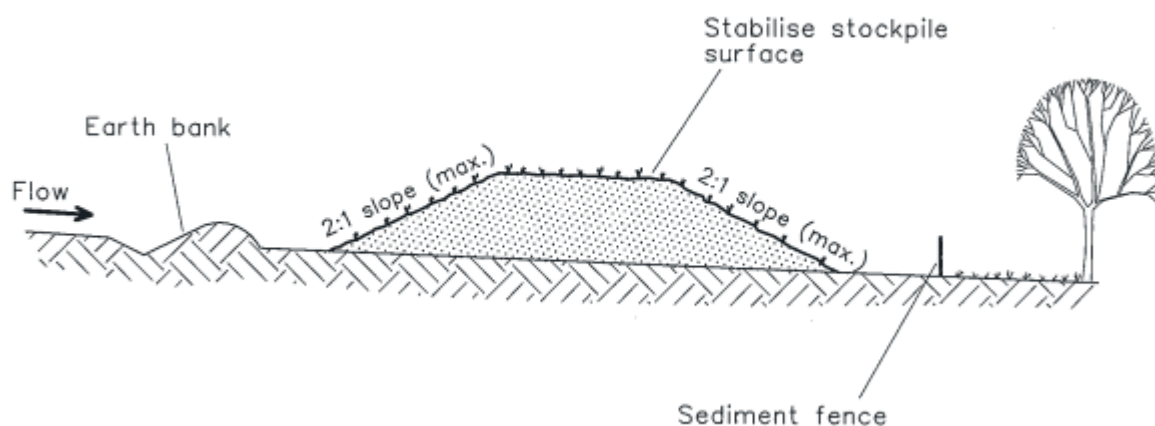
15-25	8-10
>25	5-8

Source: NPWS 2007; Parr-Smith and Polley (1998)

Note: To calculate the grade of a slope: (rise/run) x 100 = slope grade

Soil and Stockpile Management

- All stockpiles will be constructed and managed in accordance with *Soil Stockpile Guidelines for the Resort Areas of Kosciuszko National Park* (OEH 2017).
- Temporary stockpile sites within the construction corridor should adhere to the following criteria (Landcom 2004; OEH 2007):
 - not exceed 2 m in height, have a slope <50% (26°)
 - be at least 2 m from vegetation, concentrated water flows, roads, publicly accessible areas or hazardous areas
 - avoid impacts to native vegetation and be located on disturbed areas
 - located directly adjacent to the works
 - located on relatively flat ground, where possible
 - in areas with sufficient room to accommodate the volume of material being stockpiled
 - be contained by appropriate erosion and sediment controls.
- Any excess excavated material will be removed from site and transported to the designated soil stockpiles sites.



Stockpile Management (Source: Landcom 2004)

Appendix D Environmental Schedules

THREDBO ENVIRONMENTAL SERVICES

Record of complaint

Sheet ____ of ____

Project: _____

Date / Time: _____

Received by: _____

Reference Number: _____

Complainant details:	Witness details:
Nature of complaint: <div style="border: 1px dotted black; height: 150px; margin-top: 5px;"></div> <div style="text-align: right; margin-top: 10px;">Complainant sign: _____</div>	
Action taken: <div style="border: 1px dotted black; height: 150px; margin-top: 5px;"></div>	

Environmental Incident Reporting Form

Confidential document after first entry

The purpose of this form is to report any incident that may have resulted in Environmental harm on Kosciuszko Thredbo Pty Ltd premises. Remember to be succinct, stick to the facts and do not make assumptions. Only record information you know to be correct.

The only persons authorised to contact external agencies eg EPA in relation to environmental incidents are the Kosciuszko Thredbo General Manager and Environmental Services Manager or their approved delegates.

Return completed form to the Environmental Services Manager as soon as practicle, on completion of the Environmental incident.

Date of Incident:	Time of incident:
Reported by:	Department:

Location of Incident

EXACT location of the incident (include landmarks and features, nearest cross street etc to make it easier to identify later)		
Site:	Building:	Room:

Description of incident

Provide description and extent of incident:
.....
.....
.....
.....
.....
Have relevant photos been taken and attached? Yes <input type="checkbox"/> No <input type="checkbox"/>
If 'No', provide sketch and attach to the rear of this document.
What was the estimated duration of the incident?

Type of incident

<input type="checkbox"/> Spill (including fuel,oil,waste material or other polluting substance)	<input type="checkbox"/> Erosion and sedimentation incident	<input type="checkbox"/> Contaminated water discharge
<input type="checkbox"/> Noise emission/complaint	<input type="checkbox"/> Unauthorised/accidental damage to heritage item	<input type="checkbox"/> Unauthorised/accidental vegetation removal or harm
<input type="checkbox"/> Air Emission	<input type="checkbox"/> Wildlife habitat/nesting area disturbed	<input type="checkbox"/> Other (specify)

Environmental Incident Reporting Form

Level of incident

Level	Example
<input type="checkbox"/> Minor	eg. No material has escaped the site or caused material harm to the environment – it is easy to clean up without additional assistance.
<input type="checkbox"/> Major	eg. Material has escaped the site causing pollution downhill/downstream areas, which will require clean up involving other agencies and/or additional resources not available to local site management. Damage has occurred or is likely to occur to the environment.

Hazardous Material Spilt

<input type="checkbox"/> Petroleum based products/ Hydrocarbons	<input type="checkbox"/> Chemicals domestic or industrial grade
<input type="checkbox"/> Biological waste / Clinical and related waste	<input type="checkbox"/> PCB insulating liquids
<input type="checkbox"/> CFC containing equipment	<input type="checkbox"/> Paints or paint products
<input type="checkbox"/> Radioactive waste	<input type="checkbox"/> Other (specify)
Detail type/ingredient spilt: (UN, MSDS details)	
Detail concentration of material spilt:	
Detail quantity of material spilt:	

Type of Spill

<input type="checkbox"/> Spilt onto ground	<input type="checkbox"/> Spilt into stormwater drain
<input type="checkbox"/> Spilt into waterway	<input type="checkbox"/> Poured down sink
<input type="checkbox"/> Poured down sewer	<input type="checkbox"/> Released into atmosphere
<input type="checkbox"/> Caused odour	<input type="checkbox"/> Caused fire/explosion
<input type="checkbox"/> Caused infectious contamination	<input type="checkbox"/> Other (specify)

Immediate Actions

Was spill contained? Yes <input type="checkbox"/> No <input type="checkbox"/>
Detail immediate actions/controls measures taken to rectify or contain the incident
.....
.....
.....
.....
.....
.....
.....
.....
.....
.....

Environmental Incident Reporting Form

Corrective Actions

Detail corrective clean up action taken

.....

.....

.....

.....

Disposal

Detail disposal method/plans and location

.....

.....

.....

Recommended follow up and preventative actions

Detail recommendations

.....

.....

.....

Persons present at Incident

Were there any witnesses to the accident? Yes ☐ No ☐ If 'Yes', please provide names

.....

.....

Declaration

The information and answers given above are true in every detail and no information has been withheld.

Departmental Supervisors Name

Departmental Supervisors signature

Date

Departmental Managers Name

Departmental Managers signature

Date



Diagram: (do not scale)

[illegible]

Created By: Paul Corcoran
Created Date: 24 Mar 2009
Review Date: 24 Mar 2017
Reviewed Date: 7th January 2020, by E Diver